






































# Michael Müller Verlag

Die in diesem PDF enthaltenen Karten entstammen der Druckausgabe des im [www.michael-mueller-verlag.de](http://www.michael-mueller-verlag.de) erschienenen Reiseführers. Sie wurden vom Autor und der Redaktion nach bestem Wissen erstellt und mit größtmöglicher Sorgfalt geprüft.

Nur der berechtigte Nutzer derselben E-Book-Ausgabe ist zum Ausdruck und zur Nutzung dieser kartographischen Arbeit befugt.

Unerlaubte Vervielfältigung, auch in Auszügen, ist in jeglicher Form untersagt.  
© Michael Müller Verlag GmbH

	Autobahn		Flughafen		Leuchtturm
	Schnellstraße		Kirche, Kloster		Aussichtspunkt
	Fernstraße		Burg, Burgruine		Post
	Hauptstraße		Museum, Schlachtfeld		Supermarkt
	sonstige Straße und Brücke		Sehenswürdigkeit, Naturattraktion		Bank
	Wanderweg		Berggipfel		Tankstelle
	Eisenbahn		Höhle		Camping
	Fähre		Archäologische Stätte		Bushaltestelle
	Fluss		Wasserfall		U-Bahn
	Grenze		Badestrand		Parkplatz
	Nationalpark		Gewässer		Information
	Strand		Grünanlage		

Aberdeen

im Kapitel näher  
beschriebener Ort





**Essen & Trinken**

- 1 Bruno's Restaurant
- 2 Cavens Arms
- 3 The Flesher's Arms
- 5 Pumpernickel
- 6 Kings Coffee & Books
- 7 Burn's Café
- 8 The Globe Inn

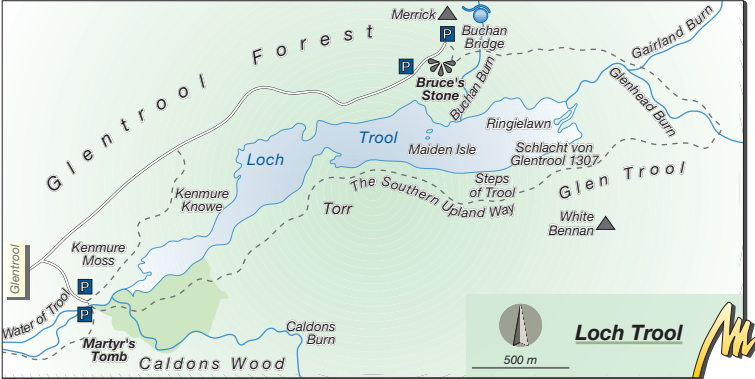
**Übernachten**

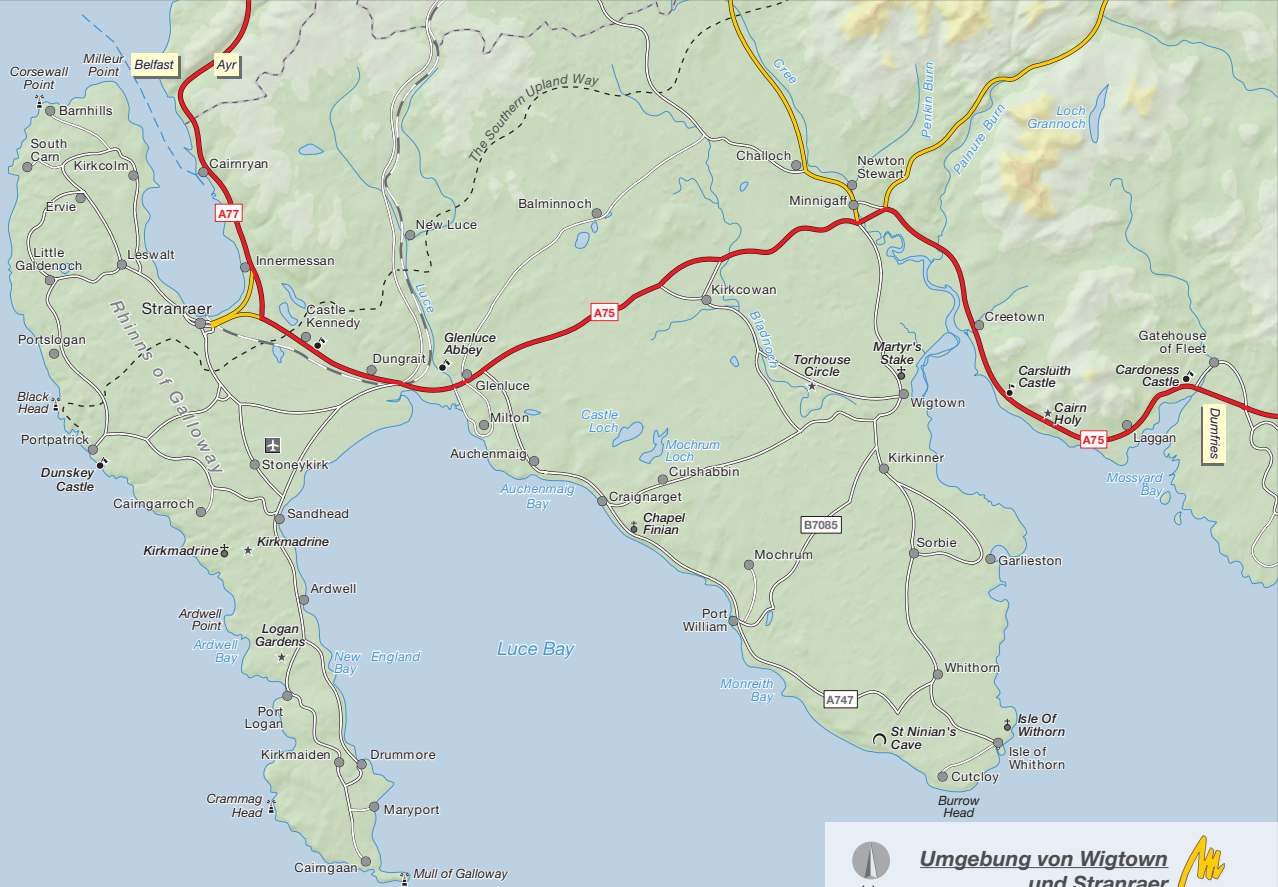
- 4 The Cairndale Hotel & Leisure Club



**Dumfries**







4 km

**Umgebung von Wigtown  
und Stranraer**





- Borders Railway Stations:**
- 1: Edinburgh Waverley
  - 2: Brunstane
  - 3: Newcraighall
  - 4: Shawfair
  - 5: Eskbank
  - 6: Newtongrange
  - 7: Gorebridge
  - 8: Stow
  - 9: Galashiels
  - 10: Tweedbank



**Borders**



8.5 km

**ENGLAND**

Newcastle upon Tyne





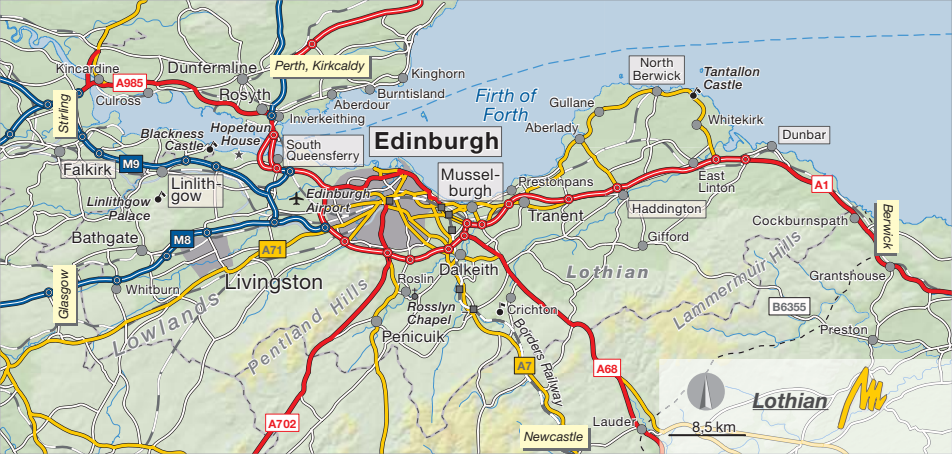


**Übernachten**

- 1 Terrace Café
- 2 14 Hart Street
- 3 Edinburgh Central SYHA Jugendherberge
- 4 Cairn Hotel
- 6 George Intercontinental Hotel
- 9 Prestonfield House Hotel
- 10 Hotel Indigo
- 12 Old Waverley Hotel
- 19 St. Christopher's Inn
- 20 Edinburgh Backpackers Hostel
- 21 Backpackers Royal Mile
- 24 High Street Hostel
- 28 a&o Hostel Edinburgh City
- 30 Murrayfield Hotel
- 34 Edinburgh Metro SYHA Jugendherberge
- 37 Castle Rock Hostel
- 40 Greyfriars Kick Ass Hostel
- 44 Sheraton Grand Hotel & Spa
- 45 Menzies Guest House
- 48 Belford Hostel
- 50 Bruntfield Best Western Hotel
- 52 Argyle Backpackers Hostel
- 53 Tania Guesthouse
- 54 The Rosehall Hotel
- 55 Kildonan Lodge Hotel

**Essen & Trinken/  
Nachtleben**

- 5 Howies Restaurant
- 7 The Café Royal Circle Bar
- 8 Abbotsford Restaurant
- 11 The Standing Order
- 13 Mussel Inn
- 14 Rose Street Brewery
- 15 The Kenilworth
- 16 Cramond Gallery Bistro
- 17 Belushi's Bar
- 18 Viva Mexico Restaurant
- 22 The Baked Potatoe Shop
- 23 St. Giles Café & Bar
- 25 Deacon Brodie's
- 26 Rynie's Bar
- 27 The Jolly Judge
- 29 Ensign Edward
- 31 Bannerman's Bar
- 32 The Witchery by the Castle/ The Secret Garden
- 33 Maxie's Bistro
- 35 Bow Bar
- 36 Biblos
- 38 The Last Drop
- 39 Mussels & Steaks Restaurant
- 41 Petit Paris
- 42 Merchants
- 43 Black Medicine
- 46 Greyfriar's Bobby Hostel
- 47 Mary's Milk Bar
- 49 Kalpna
- 51 Canny Man's
- 56 The Abbey





Crianlarich

Perth

Queen Elizabeth Forest Park

Central

Cumbernauld

Glasgow

Coatbridge

Paisley

East Kilbride

Hamilton

Lowlands

Strathclyde

Dumfries and Galloway

Karte Great Cumbrae s. S. 176

Larne, Campbelltown

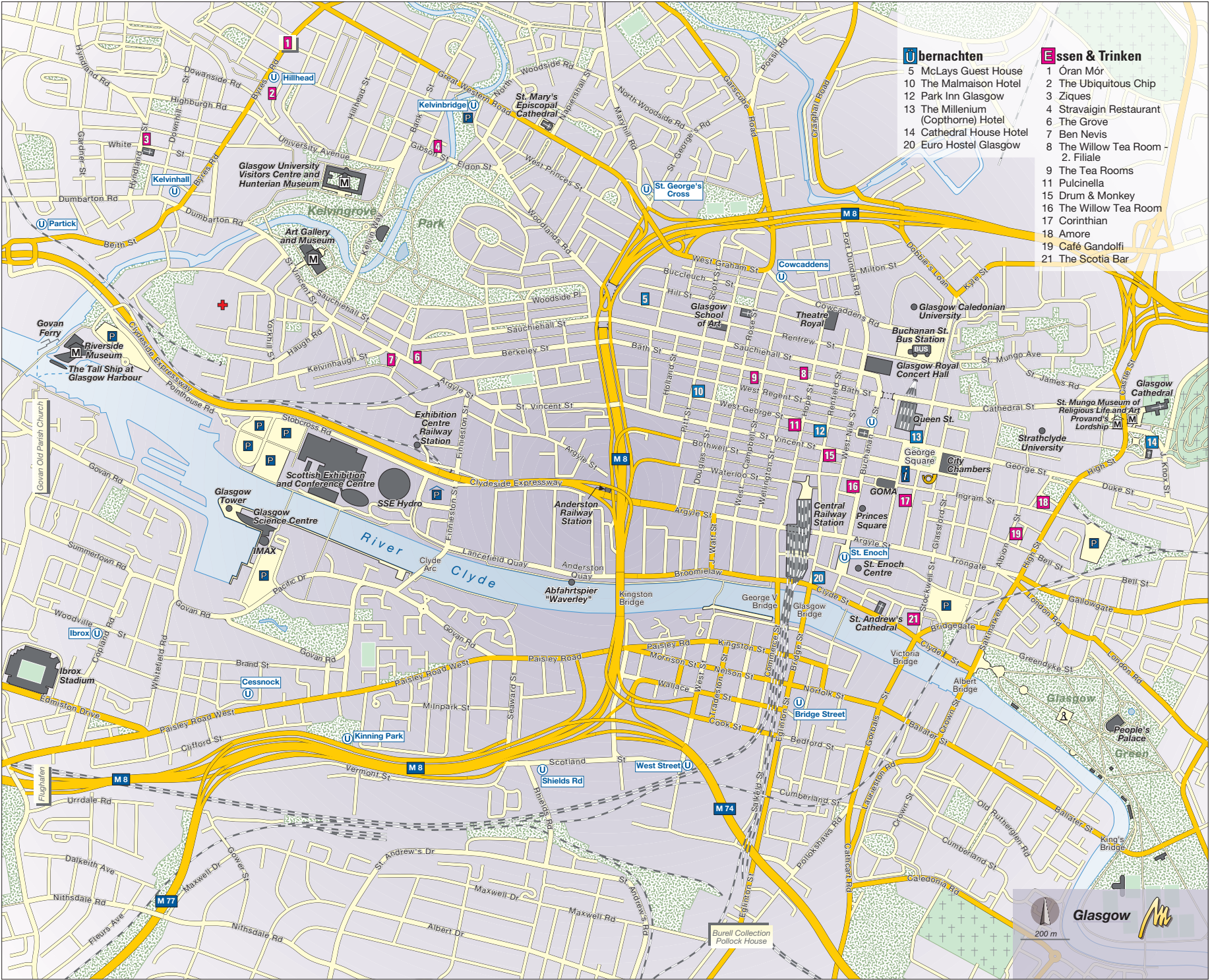
Brodick

Stranraer



Glasgow und der Südwesten





**Übernachten**

- 5 McLays Guest House
- 10 The Malmaison Hotel
- 12 Park Inn Glasgow
- 13 The Millenium (Cophthorne) Hotel
- 14 Cathedral House Hotel
- 20 Euro Hostel Glasgow

**Essen & Trinken**

- 1 Oran Mór
- 2 The Ubiquitous Chip
- 3 Ziques
- 4 Stravaigin Restaurant
- 6 The Grove
- 7 Ben Nevis
- 8 The Willow Tea Room - 2. Filiale
- 9 The Tea Rooms
- 11 Pulcinella
- 15 Drum & Monkey
- 16 The Willow Tea Room
- 17 Corinthian
- 18 Amore
- 19 Café Gandolfi
- 21 The Scotia Bar

# Great Cumbrae



**Insel Great  
Cumbrae**



850 m





Castlesay, Lochboisdale

Coll

Ulva

Isle of Mull

Iona

Colonsay

Oronsay

Karte Mull s. S. 227

Karte Islay s. S. 206

Karte Gigha s. S. 201

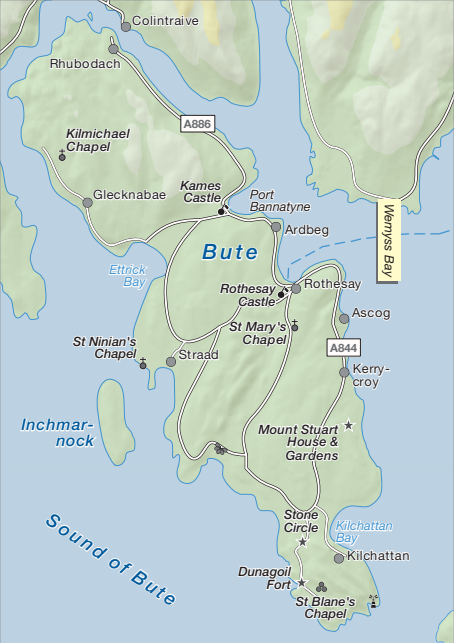
Karte Bute s. S. 189

Karte Arran s. S. 205



Argyll und die Inseln (Strathclyde-Region)





5 km

**Insel Bute**





Dubh-sgeir

Na Crogachan

Eilean Garbh

West Tarbert Bay

East Tarbert Bay

Sound of Jura

Tarbert

Creag Bhan 100

Durimyeon Bay

Ardaily

Gigha

Druimyeonbeg

North Ardimish

Achamhinish

Ardlamey

Ardminish

South Ardimish

Gallochoille

Achamore Craro Farm

Achamore House

Dubh S.

Leim Farm

Gigalum

Dearg S.

Cara

Tayinloan

Sound of Gigha



1,5 km

**Insel Gigha**



Claonaig

Kilbrannan Sound

Sound of Bute

Torr Meadhonach 330

Lochranza

Lochranza Castle

Catacol

Mid Sennox

Arran Highlands

Corrie

Pirmill

Goat Fell 874

Beinn Tarsuinn 826

Glen Rosa

Androssan

Brodick Castle

Imachar

A841

Brodick

B880

Auchagallon

Holy Island

Tormore

Machrie

Margnaheglis

Lamlash

Torbeg

Ballymichael

A841

Shiskine

Kingscross

Whiting Bay

Blackwaterfoot

Kilpatrick

Glenashdale Falls

Kilpatrick Dun

Corrie cravie

Lagg

Shannochie

Kilmory

Bennan

Kildonan

Pladda



4,5 km

Insel Arran





Upper Killeyan  
Mull of Oa  
American Monument





## **E**ssen & Trinken

- 6 Coast Restaurant & Café
- 7 Chinesisches Restaurant
- 8 Columba Hotel
- 9 Ee-usk Restaurant
- 10 Wetherspoon
- 11 The Olive Garden
- 12 The Lorne Bar
- 13 Royal Hotel Restaurant

## **Ü**bernachten

- 1 Muthu Queens Hotel
- 2 Kilchrenan House
- 3 Jugendherberge
- 4 The Lancaster Hotel
- 5 Oban Backpackers & Backpackers Plus
- 8 Columba Hotel
- 13 Royal Hotel



130 m

**Oban**





South Uist

Coll

Tiree

A884

B8073

B8073

AB49

B849

A884

B8035

AB49

Oban

Oban



Insel Mull

5 km



Leuchtturm

## **E**ssen & Trinken

- 2 Mishnish Hotel
- 3 Café Fish
- 4 Fish'n' Chips
- 5 Water's Edge Restaurant

## **Ü**bernachten

- 1 Jugendherberge
- 6 Carnaburg Guest House
- 7 Harbour Guest House



Isle of Mull  
Museum

Tobermory  
Distillery

Mull  
Aquarium

Tobermory

100 m



**Loch Lomond  
and The Trossachs  
National Park**

**Ochil Hills**

**Stirling**

**Central**

**Glasgow**

**Cumbernauld**

**Central Region**

8.5 km

## Übernachten

- 1 Kerrann (B&B)
- 2 Munro Guest House
- 4 Youth Hostel St. John Street
- 6 Golden Lion Milton Hotel

## Essen & Trinken

- 3 Morrison Cold Beer Co.
- 5 Scholars
- 7 The City Walls
- 9 The Kilted Kangaroo

## Einkaufen

- 8 Framed Images Picture Gallery



Falkirk, Bannockburn, Edinburgh



Stirling



Polizei







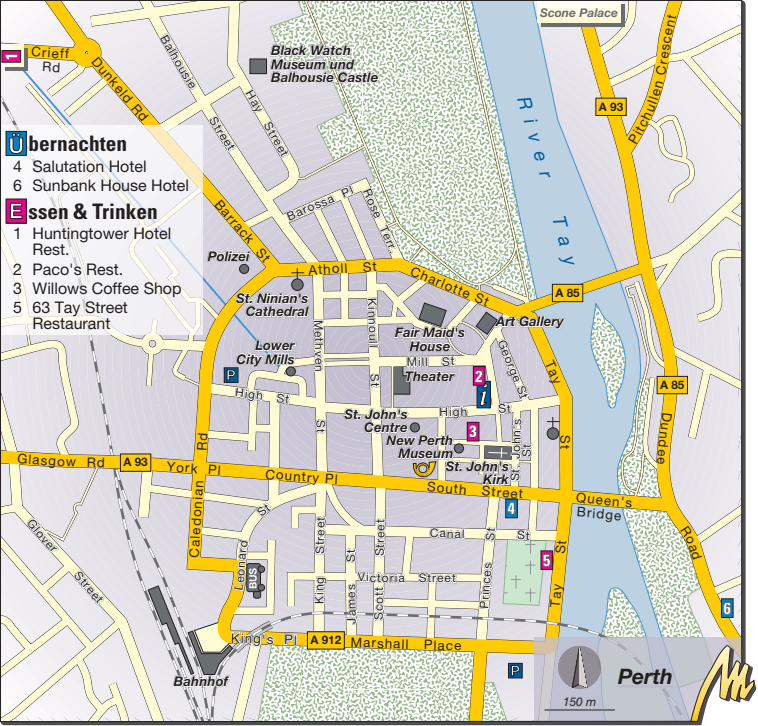


## Übernachten

- 4 Salutation Hotel
- 6 Sunbank House Hotel

## Essen & Trinken

- 1 Huntingtower Hotel Rest.
- 2 Paco's Rest.
- 3 Willows Coffee Shop
- 5 63 Tay Street Restaurant



Scone Palace

Black Watch  
Museum und  
Balhousie Castle

A 93

A 85

A 85

Glasgow Rd A 93

York Pl

Country Pl

South Street

Queen's  
Bridge

Dundee  
Road

6

Bahnhof

King's Pl A 912 Marshall Place

150 m

Perth



Dundee

150 m





Burghhead Bay

Lossiemouth

Bow Fiddle Rock

Kinnairds Head

Elgin

Elgin Cathedral

Portknockie

Cullen

Sandend

Whitehills

Macduff

Crovie

Pennan

Rosehearty

Fraserburgh

St Combs

Rattray Head

Findhorn, Inverness

A96

A95

A95

A90

Karte Whisky Trail s. S. 377

Carn na Galliche 404

Rothies

Keith

Huntly Castle

New Deer

Mintlaw

Peterhead

Whisky Trail

Archie's Town

Aberlour

Whisky Trail

North East Falconry

Turriff

Fyvie Castle

Burnhaven

Perth, Inverness

Ben Rinnies 840

Corryhabbie Hill 761

Huntly

Castle Trail

Fyvie

Haddo House

Bullers of Buchan

Cairngorms National Park

Grampian Highlands

Castle Trail

Leith Hall

Tolquhoun Castle

Slains Castle

Kirkwall, Lerwick

Rhynie

Lumsden

Oldmeldrum

Pitmedden

Newburgh

Grampian Mountains

Castle Trail

Bridge of Alford

Castle Fraser

Inverurie

Balmedie

Balmoral Castle

Strathdon

Kildrummy Castle

Alford

Castle Crathes

Peterculter

Portlithen

Braemar Castle

Cock Bridge

Craiglevar Castle

Muir of Fowlis

Crathes Castle

Drum Castle

Newtonhill

Muchalls

Inverey

Glasgall Shiel

Loch Muick

Ballater

Kingcardine

Banchory

Maryculter

Portlithen

Spittal of Glenshee

Glasgall Shiel

Loch Muick

Dinnerly (Aboyne)

Kingcardine

Banchory

Maryculter

Portlithen

Karte Loch Muick/Locknagar s. S. 343

Karte Königl. Dee-Tal s. S. 336/337

Aberdeenshire Coastal Trail

Kirkton of Glenisla

Tayside

Edzell Castle

Edzell

Laurencekirk

Inverberrie

Johnshaven

Kirkton of Glenisla

Tayside

Edzell Castle

Edzell

Laurencekirk

Inverberrie

Johnshaven

Dundee

Montrose



Grampian





**Cairngorms National Park**

Beinn a Bhuird 1196  
**Grampian Mountains**

**Grampian Highlands**

**Tayside**

**Das königliche Dee-Tal  
(Victorian Heritage Trail)**









**Aberdeen**

500 m

Lerwick,  
Stranraer

Karte Innenstadt  
s.S. 355





## Übernachten

- 1 The Jays Guest House
- 6 Royal Athenaeum Suites
- 9 The Cophorne  
Aberdeen
- 10 Aberdeen Douglas Hotel
- 12 Carmelite Hotel

## Essen & Trinken

- 2 The Blue Elephant
- 3 Blue Lamp
- 4 Brew Dog
- 5 BrewDog Castlegate
- 7 Silver Darling
- 8 Books and Beans
- 11 Boho Bar
- 13 Amarone



250 m

**Aberdeen  
Innenstadt**

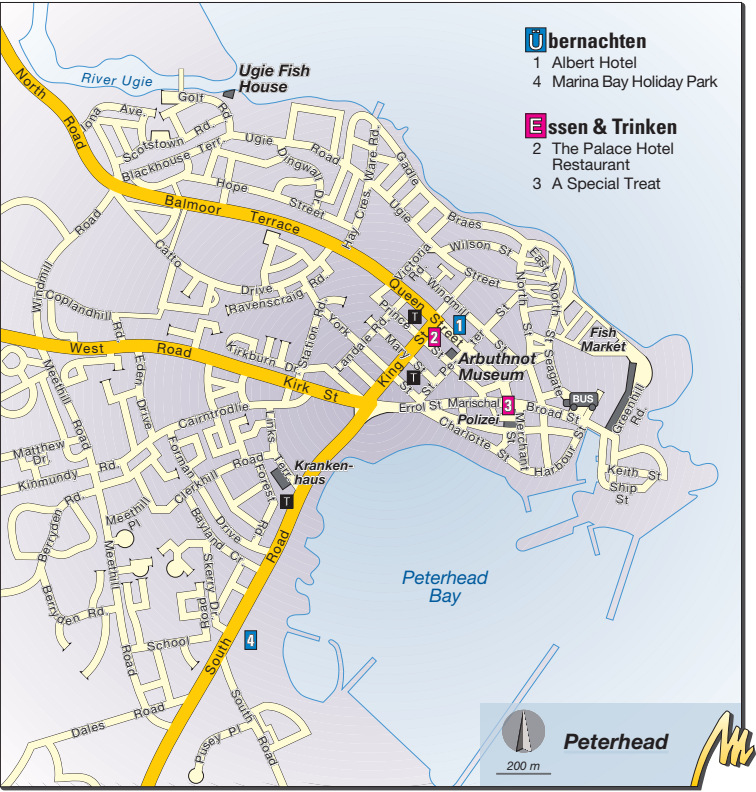


## Übernachten

- 1 Albert Hotel
- 4 Marina Bay Holiday Park

## Essen & Trinken

- 2 The Palace Hotel Restaurant
- 3 A Special Treat





Forres

Inverness

Strathisla

Keith

Aberdeen

A941

Rothies

Glen Grant

A95

Cam na Cailliche  
404

Craigellachie Bridge

Archiestown

Knockando

B9102

Cardhu

Craigellachie

Speyside Cooperage

Glenfiddich

A920

Aberlour

Dufftown

Marypark

A95

Glenfarclas

Ben Rinnes  
840

Bridge of Avon

A941

Aviemore

Coryhabbie Hill  
761

Deveron

Glenlivet

Glenlivet

Tamnavulin

Grampian Highlands

Cabrach

B9136

Tomnavoulin

Livet

Knockandhu

B9006

Cairngorms  
National Park

Tomintoul



2.5 km

Whisky Trail





Südliche Highlands

9.5 km



Carn An  
Fhreiceadain

878

Beinn Breac

843

Schutzhütte  
750

Meall  
Unaig

Allt Mor

Creag Dhubh

Creag Mhor

Loch Gynack

Creag Bheag  
485

Kingussie  
Golf Club

Kingussie

Duke of  
Gordon Hotel

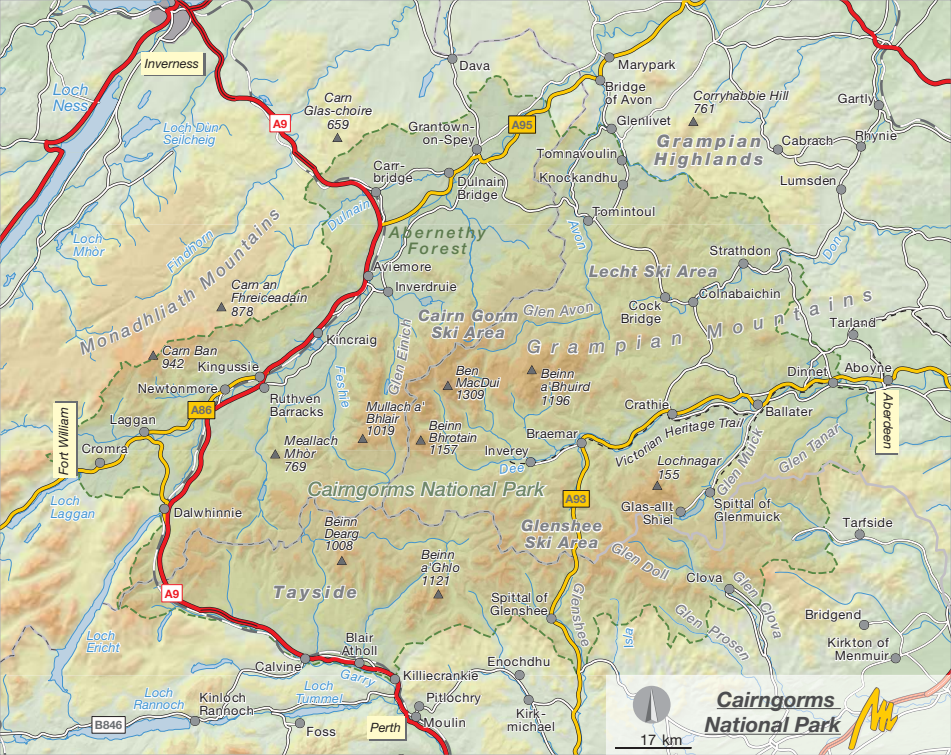
A 86

Von Kingussie auf  
den Carn An Fhreiceadain



850 m





Inverness

A9

A95

Monadhliath Mountains

Grampian Highlands

Abernethy Forest

Lecht Ski Area

Cairn Gorm Ski Area

Grampian Mountains

Fort William

A86

Cairngorms National Park

Gleshee Ski Area

Aberdeen

A9

A93

Tayside

Cairngorms National Park



17 km



## Übernachten

- 2 Bught Caravan & Camping Site
- 4 SYHA Jugendherberge
- 5 Westbourne Guest House
- 12 Columba Hotel
- 13 Strathness House
- 14 Bazpackers
- 15 Inverness Student Hotel

## Essen & Trinken

- 1 The Phoenix Ale House and Restaurant
- 3 Red Pepper
- 6 Hootananny
- 7 The Mustard Seed Restaurant
- 8 Velocity Love
- 9 Gellions Bar
- 10 The Johnny Foxes
- 11 Rocpool Restaurant
- 12 Columba Hotel Restaurant
- 16 The Waterside Restaurant



Ness Islands



Inverness



Cromarty-Nigg Ferry



Hafen

## Übernachten

- 1 Royal Hotel Cromarty

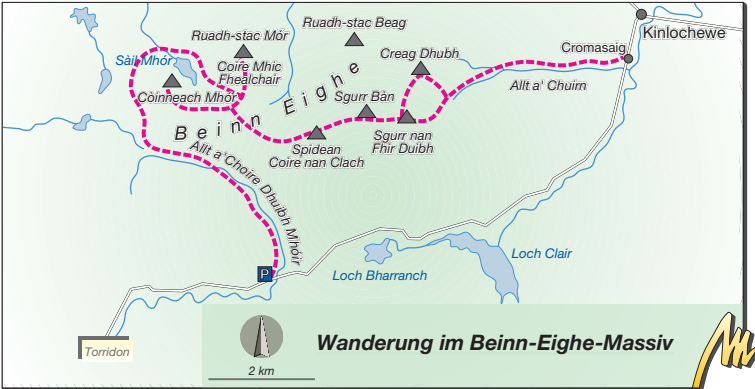
## Essen & Trinken

- 1 Royal Hotel Restaurant
- 2 The Pantry
- 3 Fishertown Inn



Cromarty

130 m





## Übernachten

- 1 Crofton Cottage
- 2 Argyll Hotel
- 3 Ullapool Jugendherberge
- 4 Broomfield Holiday Park
- 5 The Ceilidh Place
- 7 Royal Hotel
- 9 Arch Inn

## Essen & Trinken

- 2 Pub im Argyll Hotel
- 5 The Ceilidh Place
- 6 The Frigate
- 8 Essence of India

Ullapool Point

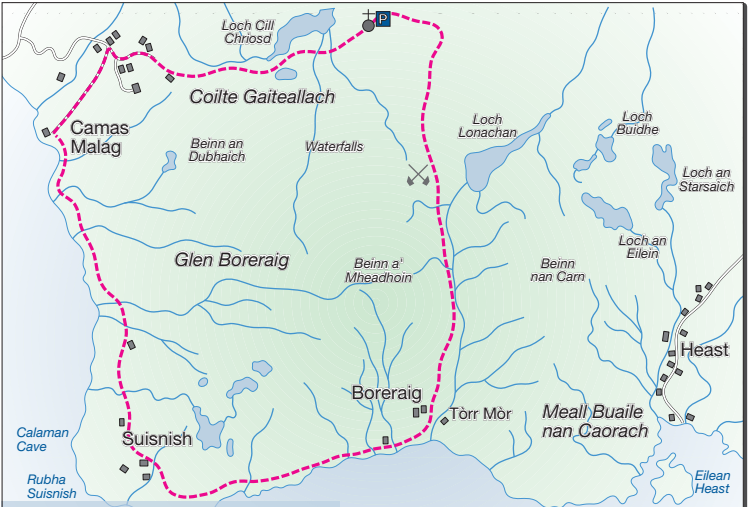


Ullapool

150 m





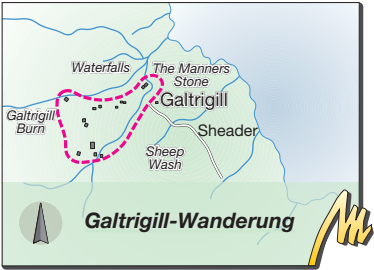


## Suisnish-Wanderung



600 m





Waterfalls

The Manners  
Stone

Galtrigill

Sheader

Galtrigill  
Burn

Sheep  
Wash



**Galtrigill-Wanderung**





Ramasaig  
Cliff

Ramasaig

Beinn  
Bhuidhe

Ben  
Allarnish

Lòch  
Bàn

Waterfalls

Lorgill

# Ramasaig-Lorgill-Wanderung





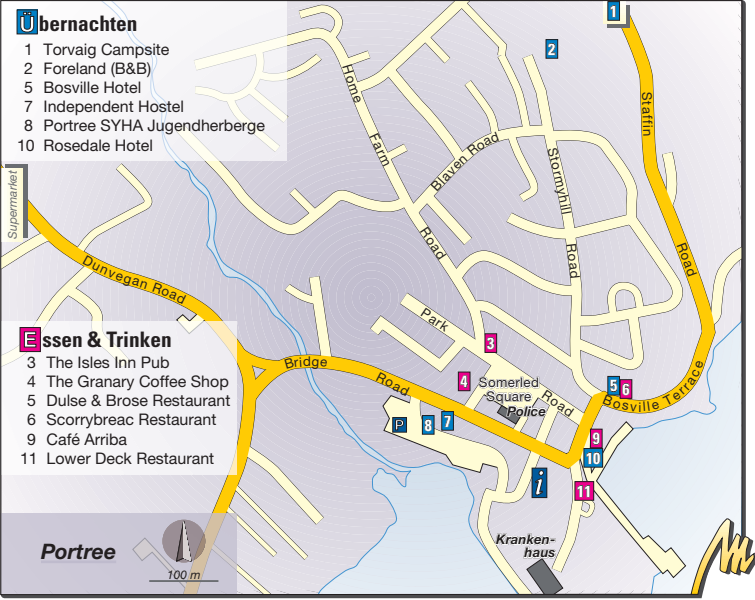
## Übernachten

- 1 Torvaig Campsite
- 2 Foreland (B&B)
- 5 Bosville Hotel
- 7 Independent Hostel
- 8 Portree SYHA Jugendherberge
- 10 Rosedale Hotel

## Essen & Trinken

- 3 The Isles Inn Pub
- 4 The Granary Coffee Shop
- 5 Dulse & Brose Restaurant
- 6 Scorrybreac Restaurant
- 9 Café Arriba
- 11 Lower Deck Restaurant

Portree





**Südliche  
Äußere Hebriden**



6,5 km

# Barra (Barraigh)



Ludag (South Uist)

Eoligarry (Eoiligearraidh)  
Kapelle Cille Barra

Fuday (Fuideigh)



Orosay

Cleat

A 888

Loch an Dun Bayhivagh

Bruernish

Fuiay

## Barra (Barraigh)

Bogach

Borve (Bòrgh)

A 888

Tangasdale

Ben Heaval (Beinn Heabhal)

Earsary

Loch na Doirlinn

Loch Thangasdal

Nasg

Castlebay (Bagh a Chaisteil)

Kisimul Castle

Caolis

## Vatersay (Bhatargsaigh)

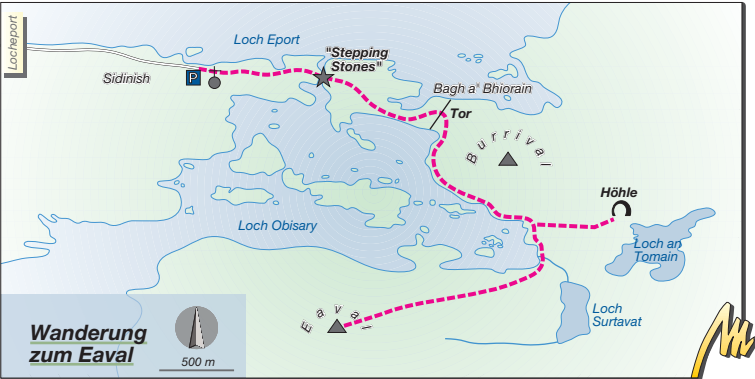
Vatersay (Baile Bhatargsaigh)

Muldoanich

Obar

Sandray, Pabbay, Mingulay











Stromness/Orkney

St Margaret's Hope/Orkney

Burwick/Orkney

Karte Handa  
s. S. 581

Karte Achiltibuie und  
die Summer Isles  
s. S. 575



Nördliche Highlands





**Achiltibuie und die Summer Isles**

2 km







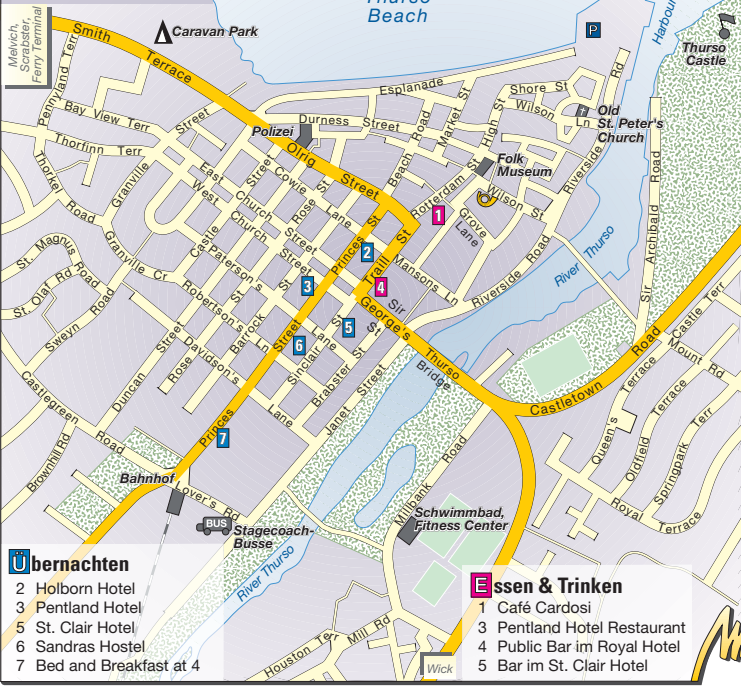
Thurso

200 m



Caravan Park

Thurso Beach



## Übernachten

- 2 Holborn Hotel
- 3 Pentland Hotel
- 5 St. Clair Hotel
- 6 Sandras Hostel
- 7 Bed and Breakfast at 4

## Essen & Trinken

- 1 Café Cardosi
- 3 Pentland Hotel Restaurant
- 4 Public Bar im Royal Hotel
- 5 Bar im St. Clair Hotel

Shetland Islands,  
Kirkwall

Shetland Islands, Kirkwall

Abderdeen



**Orkney-Inseln**



Karte Hoy s. S. 627

Lerwick/Shetland,  
Aberdeen

## Übernachten

- 1 Kirkwall Hotel
- 2 Ayre Hotel
- 5 Albert Hotel
- 7 Pickaquoey Centre  
Caravan & Camping  
Park
- 8 Jugendherberge

## Essen & Trinken

- 1 Kirkwall Hotel
- 2 Ayre Hotel
- 3 Torvhaug Inn
- 4 Dil Se
- 5 Bothy Bar
- 6 Trenabies



150 m

Kirkwall



North Pier  
(Northlink Ferries)

Pier Arts  
Centre  
Pier nach Hoy

Victoria Street  
Church

### Übernachten

- 2 Ferry Inn
- 3 The Stromness Hotel
- 4 Brown's Hostel
- 5 The Royal Hotel
- 6 Orca Guesthouse

### Essen & Trinken

- 1 Julia's Café
- 2 Ferry Inn
- 3 Flattie Bar und  
Hamnavoe Lounge Bar
- 7 Hamnavoe Restaurant

Inner  
Holm

Outer  
Holm



Stromness

150 m

Camping,  
Golfplatz





Unst

Fetlar

Yell

Mainland

Foula

Bergen

Karte Out Skerries und Whalsay s. S. 669

Out Shermes

Insel Bressay

Böd of Gremista, Marina



### Essen & Trinken

- 1 Shetland Hotel
- 2 Skipidock Inn & Café
- 3 Gurkha Kitchen
- 4 Saffron
- 5 The Great Wall
- 6 Douglas Arms
- 7 Fort Café
- 9 The Dowry
- 10 The Lounge Bar
- 11 Peerie Shop & Café

- 12 Kveldsro House Hotel
- 13 Lerwick Hotel

### Übernachten

- 1 Shetland Hotel
- 8 Lerwick Jugendherberge
- Islesburgh House
- 12 Kveldsro House Hotel
- 13 Lerwick Hotel



150 m

## Lerwick







**Out Skerries und Whalsay**

1 km



1 km

# Fair Isle





1 km

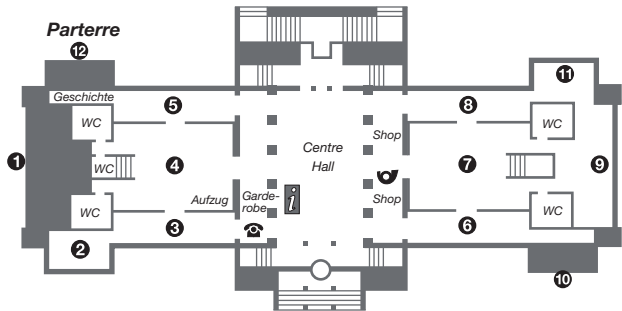
**Foula**



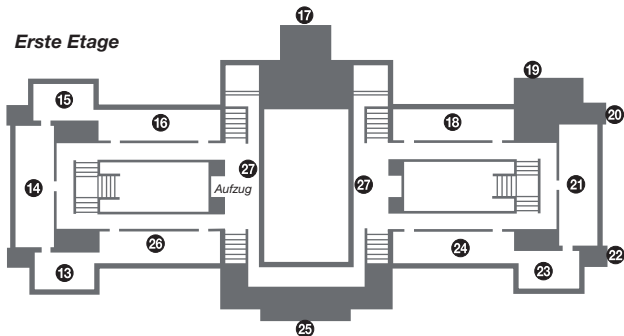


**Fährverbindungen**





### Erste Etage



- ❶ Creatures of the Past
- ❷ Ancient Egypt
- ❸ Glasgow Stories
- ❹ Life
- ❺ Scotland's Wildlife
- ❻ Scottish Art
- ❼ Expression
- ❽ Looking at Art
- ❾ Charles Rennie Mackintosh and the Glasgow Style
- ❿ Looking at Design
- ⓫ Art Discovery Centre
- ⓬ Environmental Discovery Centre
- ⓭ Object Cinema
- ⓮ Conflict & Consequence

- ⓯ History Discovery Centre
- ⓰ Cultural Survival
- ⓱ Study Centre
- ⓲ Dutch Art
- ⓳ Italian Art
- ⓴ Fragile Art
- ⓵ French Art
- ⓶ La Faruk Madonna
- ⓷ Every Picture tells a Story
- ⓸ Scottish Identity in Art
- ⓹ Glasgow and the World
- ⓺ Scotland's first People
- ⓻ Sculpture Highlights and Picture Promenade



**Glamis Castle** Die Hervorhebungen weisen auf besonders sehenswerte Orte, Naturparks etc. hin.



ATLANTISCHER  
OZEAN

NORDSEE



NORDIRLAND  
BELFAST

ENGLAND  
NEWCASTLE upon Tyne