Michael Müller Verlag

Die in diesem PDF enthaltenen Karten entstammen der Druckausgabe des im www.michael-mueller-verlag.de erschienenen Reiseführers. Sie wurden vom Autor und der Redaktion nach bestem Wissen erstellt und mit größtmöglicher Sorgfalt geprüft.

Nur der berechtigte Nutzer derselben E-Book-Ausgabe ist zum Ausdruck und zur Nutzung dieser kartographischen Arbeit befugt.

Unerlaubte Vervielfältigung, auch in Auszügen, ist in jeglicher Form untersagt.
© Michael Müller Verlag GmbH

Mehrspuriger Highway (mit Anschlussstelle)

Mehrspuriger Highway (ohne Anschlussstelle)

Highway

Hauptstraße (befestigt)

Landstraße (teils befestigt)

andere Straße (meist unbefestigte private Logging Roads; nur mit Sprechfunk und Ortskenntnis nutzen)

Fußweg

Bahnlinie (teils außer Betrieb)

Landesgrenze

Fährverbindung

Fluss

Gewässer

Gletscher

National Park

Provincial/State Park

Militärisches Gebiet

Stadtfläche

Seattle besonders sehenswerte Orte

Internationaler Flughafen

Regionaler Flughafen

Hafen

Grenzübergang

Sehenswürdigkeit

Touristische Ausflugsangebote, Freizeit und Sport

Museum

Denkmal

Kirche

Leuchtturm

Visitor Center, Information

Campground - privat betrieben

Campground - öffentliche Hand

Natursehenswürdigkeit

Stadtpark

Whalewatching

Bearwatching

Strand

Brunnen

Wasserfall

Berg

Aussichtspunkt

Weingut

Fahrradverleih

Vancouver und Umgebung
16 km
Desolation Sound Marine P. P.
Princess Louisa Marine P. P.
Cache Creek, Kamloops
Lillooet Lake
Malibu
Powell Lake
Whistler
Bliss Landing
Sunshine Coast
Jervis Inlet
McGuire
Sproatt
Brandywine Falls P. P.
CANADA
Lund
Northern Sunshine Coast
Inland Lake P. P.
Garibaldi
Garibaldi Provincial Park
Sliammon
Tantalus P. P.
Powell River
Saltery Bay P. P.
Saltery Bay
Blubber Bay
Lang Bay
Earls Cove
Egmont
Malaspina Strait
Nelson Island
Gillies Bay
Garden Bay
Skookumchuck Narrows P. P.
Squamish
Golden Ears P. P.
Woodfibre
Shannon Falls P. P.
Texada Island
Madeira Park
Mt. Richardson P. P.
Britannia Beach
Pinecone Burke P. P.
Hornby Island
Southern Sunshine Coast
Lasqueti Island
Porpoise Bay P. P.
Port Mellon
Fanny Bay
Halfmoon Bay
Langdale
Lions Bay
Seymour Lake
Pitt Lake
Sechelt
Courtenay, Campbell River
Dunsmuir
Salish Sea
Roberts Creek
Horne Lake
Qualicum Beach
Gibsons
North Vancouver
Parksville
Horse shoe Bay
Pasley Island
Rathtrevor Beach P. P.
Coquitlam
Tofino
Little Qualicum Falls P. P.
Coombs
Nanoose Bay
Burnaby
Maple Ridge
Port Alberni
Vancouver
Nanaimo
Englishman River Falls P. P.
Gabriola I.
Surrey
Richmond
Alberni Inlet
Cedar
Nanaimo River
Valdes Island
Delta
Langley
White Rock
Hope, Kamloops, Kelowna
Vancouver Island
Thetis Island
Tsawwassen
Galiano Island
Ladysmith
Boundary Bay
Point Roberts
Lynden
Cowichan Lake
Saltair
Chemainus
Galiano
U. S.
Crofton
Mayne I.
Ganges
Ferndale
Gulf Islands National Park
Saltspring Island
Duncan
Cowichan Bay
Bellingham
Eastsound
Swartz Bay
Fairhaven
Victoria
Orcas Island
Seattle
1
4
5
7
10
13
17
18
19
19A
91
99
101
539

Übernachten (S. 64/65)
2 River Rock Casino Resort
3 Travelodge Hotel Vancouver Airport
5 The Seabreeze Guesthouse
Essen & Trinken (S. 68/69)
1 Arms Reach Bistro
4 Mc Donald's
Karte North Vancouver und Stanley Park siehe S. 51
Karte Vancouver Eastside siehe S. 49
Karte Vancouver Downtown siehe S. 34/35
Karte Vancouver südlich des False Creek siehe S. 46
Karte Steveston siehe S. 56
Horseshoe Bay Ferry Terminal/ Sewell's Marina
Whytecliff Park
Grouse Mountain 1231
Capilano Lake
Lynn Creek
Seymour River
Lynn Canyon
Capilano Suspension Bridge
Mount Seymour Provincial Park
Deep Cove
Indian Arm
Buntzen Lake
Coquitlam Lake
Coquitlam River
Belcarra Regional Park
North Vancouver
Stanley Park
SeaBus
Burrard Inlet
English Bay
Vancouver Art Gallery
MOA - Museum of Anthropology
Pacific Spirit Regional Park
Vancouver
Bloedel Conservatory
Canada Line
Kingsway
Expo Line
Millennium Line
Burnaby
Burnaby Art Gallery
Burnaby Village Museum
Coquitlam
Pitt River
Fraser River
Douglas Island
Pitt Meadows
Maple Ridge
Barnston Island
Vancouver International Airport
Richmond Night Market
Fraser River (North Arm)
Trans-Canada Hwy
Surrey
King George Blvd
Walnut Grove
Fort Langley
Richmond
Fraser Hwy
Fraser River (South Arm)
North Delta
Burns Bog
Gulf of Georgia Cannery
Steveston Interurban Tram
Britannia Shipyards National Historic Site
Langley
Fraser Valley Heritage Railway
Greater Vancouver Zoo, Hope, Kamloops, Kelowna
Westham Island
Ladner
Delta
South Surrey
Tsawwassen Ferry Terminal
Tsawwassen
Canada
USA
Peace Arch
Seattle
SkyTrain (Canada Line, Expo Line, Millennium Line)
2,3 km
Vancouver

Übernachten (S. 63–65)
1 The Buchan
2 The English Bay Inn
3 The Sylvia
6 Shangri-La Hotel
12 The Fairmont Vancouver
20 Wedgewood Hotel & Spa
21 Victorian Hotel
22 Skwachàys Lodge & Gallery
27 The Burrard
31 YWCA Hotel
37 Opus Hotel
38 Granville Island Hotel
Nachtleben (S. 69)
5 The Butcher and Bullock
10 Alibi Room
13 Salt Tasting Room
14 1927 (im Rosewood Hotel Georgia)
15 Clough Club
18 Shebeen Whisky House
25 The Roxy
28 Keefer Bar
29 UVA Wine Bar
36 Distillery Bar & Kitchen
37 Opus Bar
Essen & Trinken (S. 65/66)
4 Forage (im Listel Hotel)
7 Top of Vancouver (S. 36)
8 Black & Blue/The Roof
9 Belgard Kitchen
11 Pourhouse Restaurant
16 L'Abattoir
17 Nuba in Gastown
19 Bauhaus
23 Kam Wai Dim Sum
24 Kissa Tanto
26 Bao Bei Chinese Brasserie
30 Floata Seefood Restaurant
32 The Templeton
33 Blue Water Café
34 ELISA
35 Cioppino's Mediterranean Grill
Stanley Park
Lost Lagoon
Coal Harbour
English Bay
False Creek
West End
Gastown
Chinatown
Yaletown
Granville Island
Kitsilano
Olympic Village
Vancouver Downtown
Devonian Harbour Park
Sunset Beach Park
Vanier Park
Nelson Park
George Wainborn Park
David Lam Park
Charleson Park
Bill Reid Gallery
Roedde House Museum
Christ Church Cathedral
Vancouver Art Gallery
Orpheum
Contemporary Art Gallery
Vancouver Public Library
Rosary Cathedral
Jimi Hendrix & Bob Marley Shrine
Vancouver Lookout
Gastown Steamclock
Waterfront Station
Marine Building
Digital Orca
FlyOver Canada
SeaBus Terminal
Hubschrauber-landeplatz
Sun Tower
Vancouver Police Museum
Dr. Sun Yat Sen Classical Chinese Garden
BC Sports Hall of Fame and Museum
Stadion
Pacific Central Station
Science World
Main Street - Science World
Vancouver Maritime Museum
Museum of Vancouver & H.R. MacMillan Space Centre
Spinning Chandelier
Granville Island Public Market
Yaletown Roundhouse
Le Centre Culturel Francophone
Olympic Village
Jack Poole Plaza
Canada Place
Maple Tree Square
Victory Square
Stadium
Granville Bridge
West Georgia St
Howe St
Burrard St
Pacific Blvd
Main St
Cambie St
Granville St
Hornby St
Davie St
Pacific St
Burrard St
Cornwall Ave
W 4th Ave
W 6th Ave
W Broadway
Main St
Quebec St
Expo Blvd
Athletes Way
E 2nd Ave
SkyTrain
200 m
North Vancouver

Essen & Trinken

(S. 67/68)

1 The Billy
6 Koerner's Pub
7 The Farmer's Apprentice
8 Loafe Café
9 Brassneck Brewery
10 Salmon n' Bannock Bistro
13 AnnaLena
14 Chef's Choice
15 Seasons in the Park
16 Shaughnessy

Übernachten (S. 64/65)

2 HI Vancouver Jericho Beach
3 Kitsilano Garden Suites
4 Alma Beach Suites
5 UBC Conferences & Accommodation
11 Vancouver House
12 Cambie Lodge/Douglas Guesthouse/Windsor Guesthouse

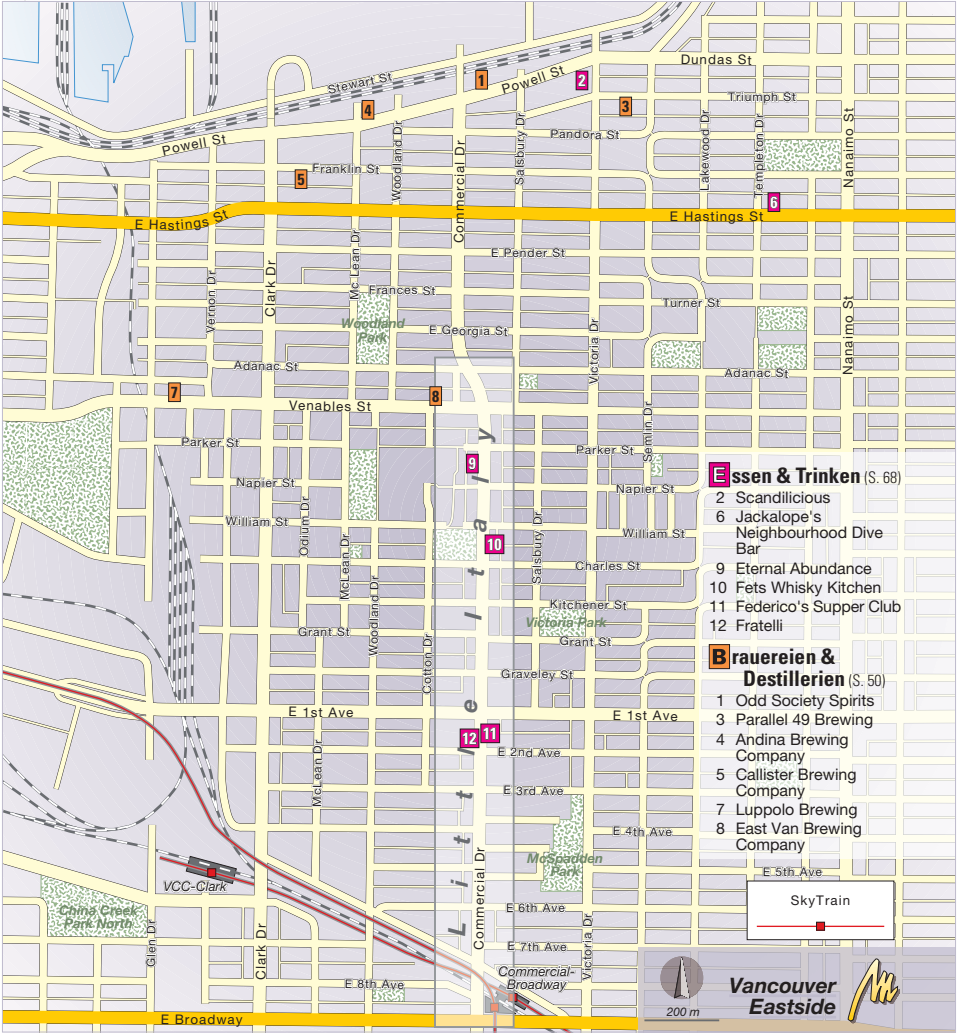
Dundas St
Stewart St
Powell St
Triumph St
Pandora St
Franklin St
E Hastings St
E Pender St
Frances St
Turner St
Woodland Park
E Georgia St
Adanac St
Venables St
Parker St
Napier St
William St
Charles St
Kitchener St
Victoria Park
Grant St
Graveley St
E 1st Ave
E 2nd Ave
E 3rd Ave
E 4th Ave
McSpadden Park
E 5th Ave
E 6th Ave
E 7th Ave
E 8th Ave
E Broadway
Commercial-Broadway
VCC-Clark
China Creek Park North
Vernon Dr
Clark Dr
Glen Dr
McLean Dr
Woodland Dr
Commercial Dr
Salsbury Dr
Lakewood Dr
Templeton Dr
Nanaimo St
Victoria Dr
Semlin Dr
Odlum Dr
Cotton Dr
Little Italy
Essen & Trinken (S. 68)
2 Scandilicious
6 Jackalope's Neighbourhood Dive Bar
9 Eternal Abundance
10 Fets Whisky Kitchen
11 Federico's Supper Club
12 Fratelli
Brauereien & Destillerien (S. 50)
1 Odd Society Spirits
3 Parallel 49 Brewing
4 Andina Brewing Company
5 Callister Brewing Company
7 Luppolo Brewing
8 East Van Brewing Company
SkyTrain
200 m
Vancouver Eastside

Übernachten (S. 63–65)
1 Capilano River RV Park
3 Quay Executive Rentals
5 Lonsdale Quay Hotel
6 Ocean Breeze Executive
Essen & Trinken
(S. 65–69)
2 Prospect Point Café
4 BLVD Bistro
7 The Teahouse Restaurant
8 Stanley's Bar & Grill
Grouse Mountain Seilbahn
Capilano Lake
Capilano River Regional Park
Montroyal Blvd
Southborough Dr
Stevens Dr
Horseshoe Bay, Squamish, Whistler
Capilano Suspension Bridge Park
Trans-Canada Highway
Capilano Rd
Capilano River
Highland Blvd
Delbrook Ave
E Braemar Rd
W Queens Rd
E 29th St
Suspension Bridge
Lynn Canyon Park
Lynn Creek
Seymour River
Lynn Valley Rd
Mountain Hwy
21st St
15th St
Taylor Way
Marine Dr
Lonsdale Ave
Grand Blvd E
E 13 St
Victoria Park
MONOVA
E Keith Rd
Lions Gate Bridge
Stanley Park Seawall
Siwash Rock
Lonsdale Quay/ Visitor Centre
Esplanade
Low Level Rd
Mt. Seymour Provincial Park, Deep Cove
Stanley Park
Vancouver Aquarium
Totem-pfähle
Burrard Inlet
SeaBus
Downtown
Waterfront
1100 m
North Vancouver und Stanley Park

Essen & Trinken (S. 69)

1 Ichiro Japanese Restaurant
2 Breakfast Table Steveston
3 Blue Canoe Waterfront Restaurant

British Columbia CANADA
Washington U. S.
Vancouver
Tsawwassen
Point Roberts
Penelakut Island
Galiano Island
Vesuvius Bay
Crofton
Long Harbour
Parker Island
Galiano
Mayne Island
Ganges
Mayne
Saltspring Island
Samuel Island
Mount Maxwell P. P.
Maple Bay
Saturna Island
Otter Bay
Saturna
Ruckle P. P.
Burgoyne Bay P. P.
Fulford Harbour
Prior Centennial
Gulf Islands National Park
Cowichan Bay
Moresby Island
Pender Island
Waldron Island
Campbell River, Port Hardy
1
Swartz Bay
Cobble Hill
17
Sidney
Mill Bay
Shawnigan Lake
Victoria
Victoria
4 km
Southern Gulf Islands

Übernachten
1 Hastings House Country House Hotel
2 Mariners Loft
3 Hedgerow House
4 Salt Spring Inn
6 Ruckle Park Campground
St. Mary Lake
Crofton
Vesuvius Bay
Galiano Island
Ganges
Visitor Centre
Farmers Market
Long Harbour
Tsawwassen
Prevost Island
North Pender Island
Mt. Maxwell Prov. Park
Vancouver Island
Ruckle Prov. Park
Salt Spring Island
Fulford Harbour
Portland Island
Swartz Bay
Essen & Trinken
1 Hastings House Dining Room
4 Salt Spring Inn Restaurant
5 Tree House Café
7 Rock Salt Restaurant & Café
3,5 km
Salt Spring Island

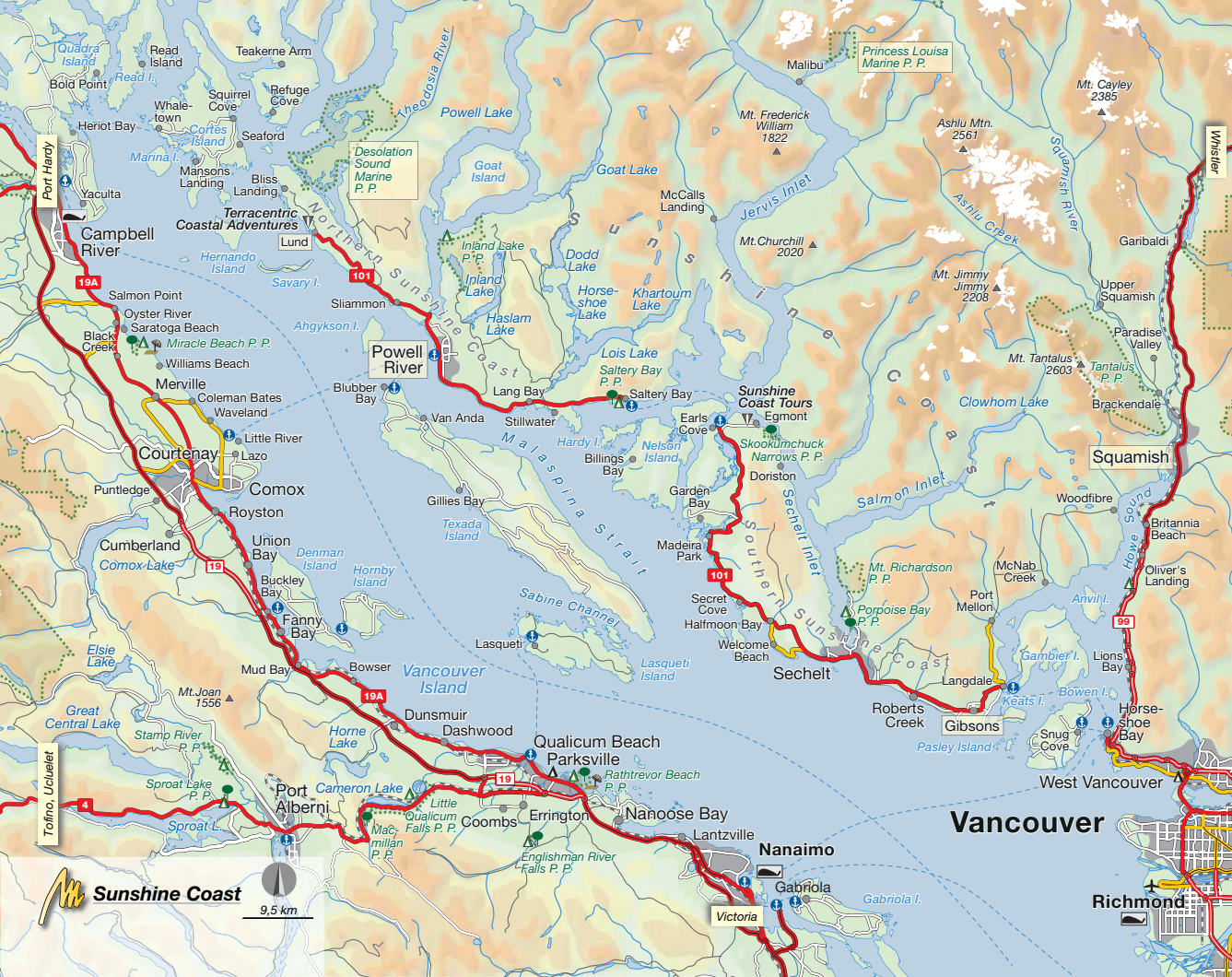
Sunshine Coast
9,5 km
Port Hardy
Tofino, Ucluelet
Whistler
Vancouver
Richmond
West Vancouver
Nanaimo
Victoria
Campbell River
Courtenay
Comox
Cumberland
Powell River
Sechelt
Squamish
Gibsons
Roberts Creek
Port Alberni
Qualicum Beach
Parksville
Nanoose Bay
Lantzville
Gabriola
Coombs
Errington
Dashwood
Dunsmuir
Merville
Royston
Union Bay
Fanny Bay
Lund
Sliammon
Lang Bay
Saltery Bay
Egmont
Earls Cove
Madeira Park
Garden Bay
Halfmoon Bay
Secret Cove
Welcome Beach
Langdale
Lions Bay
Horseshoe Bay
Britannia Beach
Oliver's Landing
Woodfibre
Brackendale
Paradise Valley
Upper Squamish
Garibaldi
Malibu
Teakerne Arm
Read Island
Bold Point
Heriot Bay
Whaletown
Squirrel Cove
Refuge Cove
Seaford
Mansons Landing
Bliss Landing
Yaculta
Quadra Island
Cortes Island
Marina I.
Hernando Island
Savary I.
Ahgykson I.
Texada Island
Denman Island
Hornby Island
Lasqueti Island
Hardy I.
Nelson Island
Keats I.
Bowen I.
Gambier I.
Anvil I.
Pasley Island
Gabriola I.
Princess Louisa Marine P. P.
Desolation Sound Marine P. P.
Miracle Beach P. P.
Saltery Bay P. P.
Skookumchuck Narrows P. P.
Porpoise Bay P. P.
Rathtrevor Beach P. P.
Little Qualicum Falls P. P.
Mac-millan P. P.
Englishman River Falls P. P.
Stamp River P. P.
Sproat Lake P. P.
Tantalus P. P.
Terracentric Coastal Adventures
Sunshine Coast Tours
Northern Sunshine Coast
Southern Sunshine Coast
Malaspina Strait
Sechelt Inlet
Jervis Inlet
Salmon Inlet
Howe Sound
Squamish River
Ashlu Creek
Theodosia River
Powell Lake
Goat Lake
Goat Island
Inland Lake P. P.
Inland Lake
Dodd Lake
Horse-shoe Lake
Khartoum Lake
Haslam Lake
Lois Lake
Clowhom Lake
Elsie Lake
Great Central Lake
Horne Lake
Cameron Lake
Sproat L.
Comox Lake
Sabine Channel
Vancouver Island
Salmon Inlet
Mt. Frederick William 1822
Mt. Cayley 2385
Ashlu Mtn. 2561
Mt. Jimmy Jimmy 2208
Mt. Tantalus 2603
Mt. Richardson P. P.
Mt. Churchill 2020
Mt. Joan 1556
McCalls Landing
McNab Creek
Port Mellon
Blubber Bay
Van Anda
Stillwater
Billings Bay
Gillies Bay
Lasqueti
Bowser
Mud Bay
Buckley Bay
Little River
Lazo
Waveland
Coleman Bates
Williams Beach
Saratoga Beach
Oyster River
Black Creek
Salmon Point
Punledge
Cortes Island
Read I.
Quadra Island
19A
101
19
99
4

Historic Townsite, Wellenbrecher, Lund
Cranberry-Viertel, Magpie's Diner, Powell Lake, Valentine Mountain
Willingdon Beach Park
Millennium Park
Powell River Historical Museum
Powell River Forestry Museum
Visitor Information Centre
Übernachten
1 Willingdon Beach Campsite
3 Beyond Bliss
5 Westview Centre Motel
Essen & Trinken
2 Costa del Sol
4 Coastal Cookery
Strait of Georgia
Fähranleger für Fähren nach Comox und Texada Island
Saltery Bay, Vancouver
Saltery Bay, Vancouver
Powell River
150 m
Harvie Ave
Saskatchewan Ave
Ann Ave
Crescent
Abbotsford St
Joyce Ave
Adams St
Quebec Ave
Alberni St
101
Willingdon Ave
Ewing Pl
Algoma Ave
Harwood Ave
Cascade Pl
Barnet St
Burnaby St
Harvie Ave
Golden Ave
Joyce Ave
Michigan Ave
Butedale St
Marine Avenue
Courtenay St
Omineca Ave
Franklin Ave
Alberta Ave
Quebec Ave
Crofton St
Wharf St
Duncan St
Egmont St
Fairmont St
Field St
Westview Ave
Seawalk Trail
Gerrard St

Vancouver Island
19 km
PACIFIC OCEAN
Prince Rupert, Bella Coola
Bull Harbour
Cape Scott P. P.
Shushartie
Port Progress
Hopetown
Quaee 7
Sullivan Bay
Shawl Bay
Scott Cove
Echo Bay
Health Bay
Queen Charlotte Strait
Port Hardy
Wilderness Seaplanes
Quatse Salmon Stewardship Ctr.
RCAF Museum
Coal Harbour
San Josef Bay
Holberg
Raft Cove P. P.
Quatsino
Winter Harbour
Mahatta River
Quatsino Sound
Port Alice
Sointula
Port McNeill
World's Largest Burl
U'mista Cult. Ctr.
Telegraph Cove
Kokish
Lower Nimpkish P. P.
Nimpkish Lake
Nimpkish
Victoria Lake
Brooks Bay
Brooks Peninsula P. P.
Knight Inlet
Johnstone Strait
Glendale Cove
Heydon Bay
Jackson Bay
Roy
Port Neville
Hardwicke Island
Philips Arm
Thurlow
Kelsey Bay
Sayward
Rock Bay
Nodales
Big Bay
Church House
Elk Bay
Brem River
Homfray Creek
Bute Inlet
Bishop River
Mt. Tisiphone 3036
Gold Bridge
Carpenter Lake
Downton Lake
Upper Lillooet P. P.
Lillooet River
Birkenhead Lake P. P.
Clendinning P. P.
Pemberton Icefield
Pemberton
Cache Creek, Prince George, Kamloops
Naim Falls P. P.
Whistler
Princess Louisa Marine P. P.
Malibu
Desolation Sound Marine P. P.
Read Island
Teakerne Arm
Ripple Rock Lookout
Seaford
Woss
Woss Heritage Park
Woss Lake
Victoria Peak 2163
Chamiss Bay
Kyuquot
Checleset Bay
Fair Harbour
Cachalot
Zeballos
Tahsis
Mt. Bate 1688
Kyuquot Sound
Queens Cove
Esperanza
Hecate
Blowhole
Esperanza Sound
Nuchalitz
Kendrick Camp
Plumper Harbour
Nootka
Yuquot
Nootka Sound
Gold River
Air Nootka
Get West Adventure Cruises
Mooyah Bay
Boat Basin
Hesquiat
Hot Springs Cove
Marktosis
Ahousaht
Clayoquot Sound
Tofino
Naa'Waya'Sum Gardens
Esowista
Long Beach
Long Beach Unit
Kennedy Lake
Ucluelet
Strathcona Provincial Park
Lady Falls
Elkhorn Mtn. 2194
Buttle Lake
Golden Hinde 2195
Lower Myra Falls
Della Falls
Upper Campbell Lake
Campbell Lake
Elk Falls P. P.
Homalco Tours
Campbell River
Miracle Beach P. P.
Forbidden Plateau
Comox Lake
Courtenay
Comox
Cumberland
Union Bay
Fanny Bay
Lund
Sliammon
Powell River
Merville
Van Anda
Gillies Bay
Lang Bay
Saltery Bay
Earls Cove
Skookumchuck Narrows P. P.
Powell Lake
Inland Lake P. P.
Sunshine Coast
Jervis Inlet
Mt. Churchill 2020
Tantalus P. P.
Brandywine Falls P. P.
Garibaldi Provincial Park
Squamish
Shannon Falls P. P.
Britannia Beach
Pinecone Burke P. P.
Mt. Richardson P. P.
Porpoise Bay P.P.
Langdale
Sechelt
Roberts Creek
Gibsons
Horseshoe Bay
Hornby Island
Lasqueti
Horne Lake Caves
Qualicum Beach
Parksville
Rathtrevor Beach
Coombs
Great Central Lake
Stamp River P. P.
McLean Mill
Sproat Lake P. P.
Sproat L.
Lady Rose Marine
Port Alberni
Little Qualicum Falls P. P.
Mac-millan P. P.
Englishman River Falls P. P.
Nanaimo
Gabriola
Cedar
Cassidy
Bungee Ziplines
Transfer Beach
Ladysmith
Saltair
Chemainus
Galiano
Tsawwassen
Point Roberts
Vancouver
North Vancouver
Burnaby
Richmond
Surrey
Hope, Kamloops, Kelowna
Ferndale
Bellingham
Seattle
Gulf Islands National Park
Nahmint
Kildonan
Equis Beach
Green Cove
Barkley Sound
Sarita
Bamfield
Broken Group Islands Unit
Nitinat
Caycuse
Cowichan Lake
Youbou
Lake Cowichan
Honeymoon Bay
Cowichan River P. P.
Duncan
Cowichan Bay
BC Forest Centre
Kinsol Trestle
Shawnigan Lake
Swartz Bay
Sidney
Eastsound
Orcas
Moran S. P.
Friday Harbor
Lopez
Anacortes
Lime Kiln Point S. P.
Deception Pass S. P.
Oak Harbor
Nitinat Lake
Carmanah Walbran P. P.
West Coast Trail Unit
Clo-oose
Avatar Grove
Port Renfrew
Sombrio Beach
Chin Beach
Juan de Fuca P. P.
Pacific Rim National Park
Malahat Skywalk
Butchart Gardens
Goldstream P. P.
Ziplines
Royal BC Museum
Victoria
Sooke
Shirley
French Beach P. P.
Rocky Point
Neah Bay
Cape Flattery
Wa'atch
Sekiu
Pysht
Strait of Juan de Fuca
Port Angeles
Port Townsend
Sequim
Cape Alava
Ozette
Ozette Lake
Olympic National Park
L. Crescent
Sappho
Forks
Elwha
Sol Duc
Olympic N. P.
Hoquiam
La Push
Olympia
Port Ludlow

Übernachten
2 Spinnaker's Guesthouses
6 Ocean Island Inn
7 HI Victoria Hostel
16 Inn at Laurel Point
19 The Fairmont Empress
20 Pendray Inn and Tea House
21 Abigail's Hotel
23 James Bay Inn
Essen & Trinken
1 Moon under Water
2 Spinnaker's Brewpub
3 Swans Hotel and Brewpub
4 John's Place
9 Rebar
11 Nautical Nellies Steak and Seafood House
12 Red Fish, Blue Fish
13 Flying Otter Grill
14 Fishhook
15 Blue Fox Café
17 Strathcona Hotel
18 Vista 18 West Coast Grill & Wine Bar
22 Discovery Coffee
Nachtleben
5 Paparazzi Lounge & Nightclub
8 The Capital Ballroom
10 Upstairs Cabaret
Upper Harbour
China Town
Victoria Harbour
Victoria Bug Zoo
Prince of Whales
Maritime Museum
Miniature World
Big Bus Victoria, CVS Tours, Gray Line
Robert Bateman Centre
B.C. Legislative Buildings
Royal BC Museum
Emily Carr House
Kilometerstein "0"
Springtide
Bastion Square
Harbour Air
Victoria Harbour Ferry
Orca Spirit, Eagle Wing Tours
The Pedaler
Fisherman's Wharf
V2V Vacation Catamaran nach Vancouver
Fähre nach Port Angeles
Clipper Vacations Katamaran nach Seattle
Beacon Hill Park
Holland Point Park
Skinner Street
Bay Street
Esquimalt Road
Johnson Street
Pandora Ave
Yates Street
Fort Street
Belleville St
Dallas Road
Cook Street
Government Street
Douglas Street
Blanshard St
Quadra Street
Vancouver Street
Victoria
200 m

Übernachten
1 Best Western Cowichan Valley Inn
2 Thunderbird Motor Inn
Essen & Trinken
3 Duncan Garage Cafe and Bakery
Nanaimo
Drinkwater Road
Cowichan Regional Visitor Centre
BC Forest Discovery Centre
Somenos Lake
Somenos Road
Green Rd
Inverarity Rd
Roome Rd
Lane Road
Cowichan Lake
Sherman Road
Trans-Canada Highway
Townend Rd
Lakes Road
Lake Cowichan Road
Bings Creek
Cowichan Valley Trail
Cairnsmore St
Canada Avenue
Cowichan Cycles
Beverly Street
Lewis St
Dingwall St
Gibbins Road
James Street
Alexander St
Cliffs Road
Evans St
Ingram St
Kenneth St
Station St
Bahnhof und Cowichan Valley Museum
Trunk Road
Crofton
Coronation Ave
Gerichtsgebäude (Law Courts)
Government St
Marchmont Rd
Wharncliffe Rd
Allenby Road
Cowichan River
Cowichan Way
Duncan
Victoria
350 m

Übernachten
2 Coast Bastion Hotel
Essen & Trinken
1 Gina's Mexican Café
3 Black Rabbit
4 White Rabbit
Parksville, Tofino, Campbell River
Maffeo Sutton Park
Fähre nach Newcastle Island
Mill Street
Comox Road
Prideaux Street
Campbell Street
Cliff Street
Front Street
Chapel Street
Anchor Way
Church St
Skinner Street
Nanaimo Bastion
Wentworth Street
Fraser St
Wallace St
Richards St
Selby St
Bastion St.
ARTS DISTRICT
Fähre nach Protection Island zum Dinghy Dock Pub
Fähre nach Gabriola Island
BC Ferries Fährterminal
Museum Way
Cameron Rd
Nanaimo Museum
Terminal Avenue
Fitzwilliam Street
Lubbock Square
Wesley St
Robson St
Gordon St
OLD CITY DISTRICT
Selby St
Dunsmuir St
Hub City Cycles
Front Street
Milton St
Prideaux Street
Franklyn Street
Albert Street
Cavan Street
Esplanade
Nanaimo
Duncan, Victoria
120 m

Essen & Trinken
3 French Creek Bistro
5 Chameleons
7 Old Country Market (S. 147)
Übernachten
1 Riverside Resort
2 Free Spirit Spheres
4 Rathtrevor Beach Provincial Campground
6 Tigh-Na-Mara Seaside Spa Resort
Lasqueti Island
Buckley Bay, Courtenay
Horne Lake Caves, Courtenay
Port Alberni, Tofino
Little Qualicum River
Qualicum Beach
Qualicum Beach Visitor Centre
Morningstar Farm
Parksville
Parksville Beach Boardwalk
Rathtrevor Beach Provincial Park
Parksville Visitor Centre und Freilichtmuseum
Little Qualicum Falls Provincial Park
Coombs
Coombs Old Country Market
Englishman River
Nanaimo
Nanoose Bay
Englishman River Falls Provincial Park
19A
19
4
4A
60
51
46
2,2 km
Parksville und Qualicum Beach

Auf dem Highway 4 an die Westküste
13 km
Courtenay, Campbell River, Port Hardy
Hornby Island
Lasqueti
Qualicum Beach
Parks-ville
Victoria
Coombs
Strathcona P. P.
Mariner Mtn. 1771
Della Falls
Oshinow Lake
Mt.Joan 1556
19A
19
Horne Lake Caves
Hot Springs Cove
Flores Island
Velella Peak 1599
Stamp River P. P.
Mc Lean Mill
Great Central Lake
Sproat Lake P. P.
Cameron L.
Little Qualicum Falls P. P.
Marktosis
Ahousaht
Meares I.
Sproat L.
Lady Rose Marine
Port Alberni
Mac-millan P. P.
Englishman River Falls P. P.
4
Vargas Island
Kakawis
Yarksis
Tofino
Naa'Waya'Sum Gardens
Kennedy Lake
Nahmint Lake
Alberni Inlet
Vancouver Island
Green Point
Esowista
Long Beach
Henderson Lake
Nahmint
Kildonan
Pacific Rim N.P.
Long Beach Unit
Port Albion
Equis Beach
Ucluelet
Pacific Rim N.P.
Broken Group Islands Unit
Barkley Sound
Bamfield

Übernachten
1 Sproat Lake Landing
3 Somass Motel
6 Riverside Motel
7 Swept Away Inn
Essen & Trinken
2 The Riverbend Cafe & General Store
4 Boomerangs Café
5 Pescadores Bistro
7 Swept Away Inn Restaurant
8 Starboard Grill
McLean Mill
McLean Mill
Sproat Lake, Tofino, Ucluelet
Mary St
Josephine St
Beaver Creek Rd
Glenside Rd
Lathom Rd
Leslie Ave
Ian Ave
Tebo Ave
Johnston Road
Alberni Highway
Port Alberni Valley Tourism
Parksville, Qualicum Beach
River Road
Somass River
Burke Rd
Gertrude St
Victoria Quay
Roger Street
Redford Street
Roger Creek
Stamp Ave
6th Ave
8th Ave
10th Ave
4th Ave
3rd Ave
Maitland St
Morton St
Redford Street
Bute St
Burde St
Argyle St
Anderson Ave
Lady Rose Marine Services
Harbour Quay
Harbour Rd
Argyle St
Bahnhof Port Alberi Steam Train
100 m
Harbour Quay
Bahnhof Port Alberi Steam Train
Alberni Inlet
Maritime Discovery Centre
550 m
Port Alberni

Tofino, Port Alberni
Ancient Cedars
Brown's Beach und Artist Loops
Lighthouse Loop
Francis Island
Peninsula Road
Harbour Dr
Cynamocka Rd
Marine Drive
Rainforest Dr
Bay St
Matterson Dr
Marine Dr
Helen Road
Hit-Tat-Soo Rd
Coast Guard Road
Übernachten
1 Ucluelet Campground
2 The Cabins at Terrace Beach
3 Island West Campground
4 West Coast Motel
5 Surfs Inn Hostel & Cottages
Essen & Trinken
6 Heartwood Kitchen
Food Outfitters
7 The Blue Room
8 Ukee Dogs/Frankie's Resto-Bar
200 m
Waterfront Dr
Lyche Island
Lyche Rd
Hemlock St
Bay St
Cedar Rd
Lady Rose Marine Service
Ucluelet Aquarium
Paddle West Kayaking/ Jamie's Whaling Station
Main St
Fraser Lane
Imperial Lane
Helen Rd
Larch Rd
Chamber of Commerce
Rainforest Drive
Bay Street
Yew St
Matterson Drive
400 m
Ucluelet

Übernachten

1 Green Point Campground (S. 158)

Essen & Trinken

2 Kʷisitis Visitor Centre Resta (S. 158)

Pacific Rim National Park (Long Beach Unit)

100 m
Remote Passages
Tofino Sea Kayaking
Wharf St
Ocean Outfitters
Main Street
West St
1st Street
2nd Street
3rd Street
4th Street
Campbell St
Tofino Whale Centre
Sepp Bruhwiler's Westside Surf School
Neill Street
Malon Ln
Cypre Cres
Pacific Rim Highway
Elk Road
Jamie's Whaling Station
Gibson Street
Neilson Island
Morpheus Island
Meares Island
Felice Island
Campbell St
Strawberry Island
Riley Island
Calf Island
Surf Sister Surf School
Arnet Rd
Pacific Rim Highway
Browning Passage
Tonquin Beach
Industrial Way
Pazifik
Third Beach
The Naa'Waya'Sum Gardens
MacKenzie Beach Rd
Mackenzie Beach
Hellesen Dr
Cedarwood Pl
Outside Break
Sharp Rd
Osprey Ln
Pacific Rim Hwy
Chesterman Beach
Tourism Tofino, Flughafen, Ucluelet, Port Alberni
350 m
Tofino
Übernachten
1 Whalers on the Point
5 Tofino Resort and Marina
7 Bella Pacifica Campground
8 Best Western Tin Wis Resort
9 Wickaninnish Inn
10 Hotel Zed Tofino
Essen & Trinken
2 The Schooner Restaurant
3 Wolf in the Fog
4 SoBo
6 Red Can Gourmet
9 The Pointe Restaurant

Übernachten

2 Estuary House
4 Kingfisher Oceanside Resort & Spa
6 The Riding Fool Hostel

Essen & Trinken

1 The Yellow Deli
3 Locals Restaurant
5 4 Quarters Restaurant

Courtenay, Comox und Cumberland

Übernachten
2 Haig-Brown Heritage B&B
4 Anchor Inn & Suites
Essen & Trinken
1 Ideal Café
3 Harbour Grill
5 Dave's Bakery
Port McNeill, Port Hardy
Elk Falls PP, Strathcona PP, Gold River
Campbell River
Campbell River Rd
Park Rd
2 St
Willow Street
Tamarac Street
Spruce St
Redwood St
Maple St
Island Highway
19A
Old Island Hwy
Spit Rd
Dreake Rd
16th Avenue
14th Ave
13th Ave
12th Ave
11th Ave
10th Ave
9th Ave
8th Ave
7th Ave
6th Ave
5th Ave
4th Ave
3rd Ave
2nd Ave
1st Av.
Evergreen Road
Dogwood St
Ironwood St
Homewood Road
Treeland Rd
Cheviot Rd
Petersen Road
Shetland Road
Willis Road
Inland Island Highway
19
Ridge Rd
Dogwood Street
Mcphedran Rd
Birch Street
Alder Street
Thulin Street
Island Hwy
BC Ferries/ Fähre nach Quadra Island
Visitor Centre
Discovery Marine Safaris
Museum at Campbell River
Courtenay
Courtenay,
Campbell River, B. C.
350 m

Victoria Peak
2163
Salmon River
Elk Falls
Provincial Park
Port Hardy
Cortes
Island
Quathiaski
Cove
Campbell
Lake
Campbell
River
Gold Lake
Gold River
Upper
Campbell
Lake
Marina
Island
Muchalat
Lake
Salish Sea
Upper
Quinsam
Lake
Tahsis
Lady
Falls
Oyster River
Miracle
Beach PP
Gold River
Elkhorn
Mountain
2194
Mount
Washington
1590
Donner
Lake
Buttle
Lake
Powell River
Lake Helen Mackenzie/
Battleship Lake Loop
Forbidden Plateau
Yuquot, Kyuquot
Muchalat
Inlet
Gold River Hafen
(MV Uchuck, Air Nootka)
Golden
Hinde
2195
Mount Albert
Edward
2081
Courtenay
Karst Creek
Wild Ginger
Comox
Shepherd Creek
Cumberland
Flower Ridge
Phillips
Ridge
Lower Myra Falls
Comox
Lake
Strathcona
Provincial
Park
Qualicum Beach,
Parksville
Megin
Lake
Della Falls
Oshinow
Lake
Elsie Lake
Ash River
Great
Central
Lake
Übernachten (S. 177–179)
1 Elk Falls Provincial Campground (S. 171)
2 Strathcona Park Lodge
3 Buttle Lake Campground
4 Ridgeview Motor Inn
5 Gold River Chalet
7 Ralph River Campground
Essen & Trinken (S. 179)
4 The Ridge Roadhouse
6 Gold River Deli
9 km
Strathcona
Provincial Park

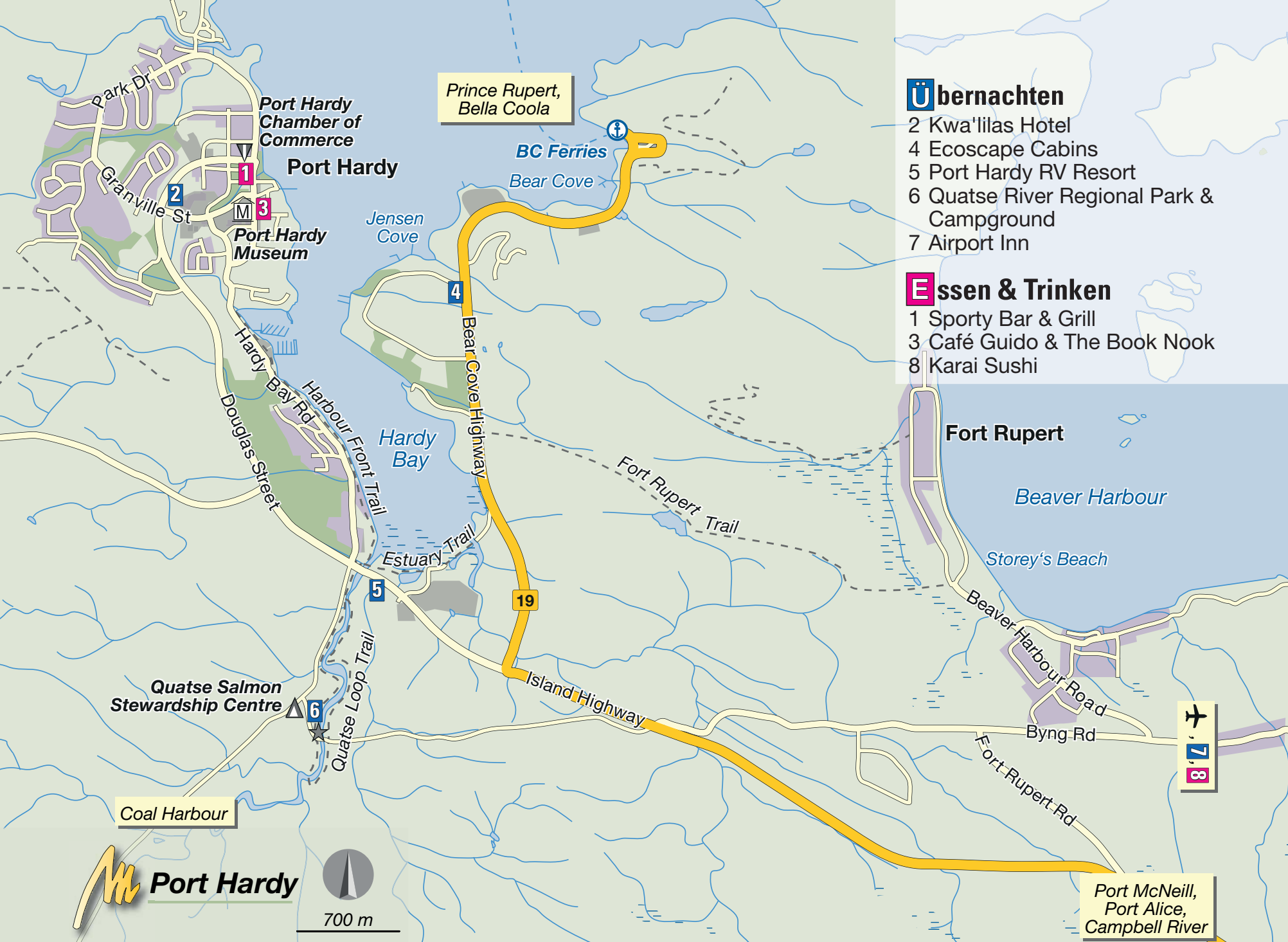
Übernachten
2 Kwa'lilas Hotel
4 Ecoscape Cabins
5 Port Hardy RV Resort
6 Quatse River Regional Park & Campground
7 Airport Inn
Essen & Trinken
1 Sporty Bar & Grill
3 Café Guido & The Book Nook
8 Karai Sushi
Prince Rupert, Bella Coola
BC Ferries
Bear Cove
Jensen Cove
Port Hardy Chamber of Commerce
Port Hardy
Port Hardy Museum
Park Dr
Granville St
Hardy Bay Rd
Douglas Street
Harbour Front Trail
Hardy Bay
Bear Cove Highway
Fort Rupert Trail
Estuary Trail
Quatse Loop Trail
Quatse Salmon Stewardship Centre
Island Highway
Fort Rupert
Beaver Harbour
Storey's Beach
Beaver Harbour Road
Byng Rd
Fort Rupert Rd
Coal Harbour
Port McNeill, Port Alice, Campbell River
Port Hardy
700 m

Coast Mountains und Fraser Valley
13 km
Prince George
Kamloops
Pavilion
Pavilion Lake
Moha
Gold Bridge
Brexton
Ogden
Bralorne
Pioneer Mine
Carpenter Lake
Downton Lake
Bridge River
Seton Portage
Shalalth
Lillooet
Fountain Valley
Cache Creek
Boston Flats
Anderson Lake
Seton Lake
Birkenhead Lake P. P.
Face Mtn. 2485
McGillivray
Cayoosh Creek
Lillooet River
Birkenhead Lake
D'Arcy
Devine
Fraser River
Pemberton Meadows
Birken
Gramson
Ryan River
Duffey Lake
Spences Bridge
Creekside
Owl Creek
Mount Currie
Joffre Lakes
Pemberton
Joffre Lakes P. P.
Stein Valley
Nlaka'pamux Heritage Park
Stein River
Thompson River
Merritt
Nairn Falls P. P.
Soo River
Lillooet Lake
Lytton
Skihist Mtn. 2968
Whistler
Kanaka
Kwoiek Creek
McGuire
Sproatt
Brandywine Falls P. P.
Mehatl Creek P. P.
Falls Creek
Keefers
Daisy Lake
Cheakamus Lake
Garibaldi
Garibaldi Lake
Sachteen
Tsek Hot Springs
Skookumchuck
Nahalatch River
Boothroyd
Mt. Garibaldi 2675
Garibaldi Provincial Park
Lillooet River
North Bend
Boston Bar
Paradise Valley
Port Douglas
Brackendale
Tipella
Squamish
Pitt River
Chapmans
Spuzzum
Shannon Falls P. P.
Stave River
Britannia Beach
Pinecone Burke P. P.
Oliver's Landing
Furry Creek
Howe Sound
Silver River
Yale
Harrison Lake
Bear Creek
Golden Ears P. P.
Chehalis Lake
Choate
Lions Bay
Pitt Lake
Haig
Hope
Stave Lake
Sasquatch P. P.
Katz
Alouette Lake
E.C. Manning P. P.
North Vancouver
Harrison Hot Springs
Coquihalla Canyon P. P.
Horseshoe Bay
Coquitlam
Laidlaw
Burnaby
Stave Falls
Harrison Mills
Agassiz
Vancouver
Maple Ridge
Wahleach Lake
Deroche
Mission
Richmond
Surrey
Fraser River
Bridal Veil Falls
Chilliwack
Chilliwack Lake
Delta
Langley
Abbotsford
White Rock
Tsawwassen
British Columbia
Washington
Boundary Bay
Point Roberts
Lynden
Mayne I.
Seattle

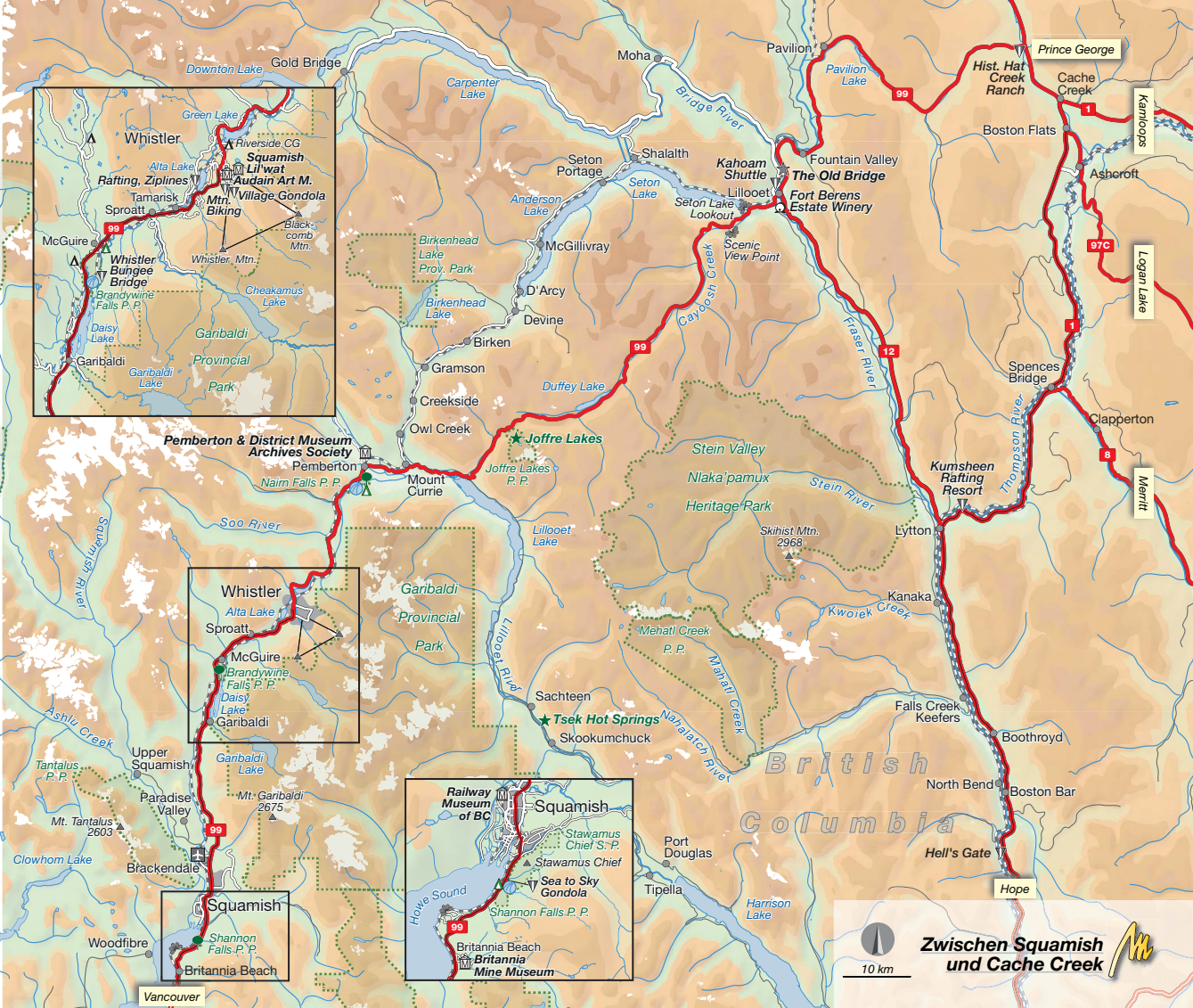
Zwischen Squamish und Cache Creek
10 km
British Columbia
Prince George
Hist. Hat Creek Ranch
Cache Creek
Kamloops
Boston Flats
Ashcroft
Logan Lake
Merritt
Spences Bridge
Clapperton
Thompson River
Kumsheen Rafting Resort
Lytton
Kanaka
Kwoiek Creek
Falls Creek
Keefers
Boothroyd
North Bend
Boston Bar
Hell's Gate
Hope
Pavilion
Pavilion Lake
Moha
Bridge River
Fountain Valley
The Old Bridge
Fort Berens Estate Winery
Kahoam Shuttle
Lillooet
Seton Lake Lookout
Scenic View Point
Shalalth
Seton Portage
Seton Lake
Anderson Lake
McGillivray
D'Arcy
Devine
Birken
Gramson
Creekside
Owl Creek
Carpenter Lake
Birkenhead Lake Prov. Park
Birkenhead Lake
Cayoosh Creek
Fraser River
Duffey Lake
Joffre Lakes
Joffre Lakes P. P.
Stein Valley Nlaka'pamux Heritage Park
Stein River
Skihist Mtn. 2968
Lillooet Lake
Mehatl Creek P. P.
Mehatl Creek
Lillooet River
Sachteen
Tsek Hot Springs
Skookumchuck
Nahatlatch River
Port Douglas
Tipella
Harrison Lake
Mount Currie
Pemberton
Pemberton & District Museum Archives Society
Nairn Falls P. P.
Soo River
Squamish River
Downton Lake
Gold Bridge
Whistler
Green Lake
Riverside CG
Squamish Lil'wat Audain Art M.
Alta Lake
Rafting, Ziplines
Tamarisk
Village Gondola
Mtn. Biking
Sproatt
Black comb. Mtn.
McGuire
Whistler Mtn.
Whistler Bungee Bridge
Brandywine Falls P. P.
Cheakamus Lake
Daisy Lake
Garibaldi
Garibaldi Lake
Garibaldi Provincial Park
Ashlu Creek
Tantalus P. P.
Upper Squamish
Paradise Valley
Mt. Garibaldi 2675
Mt. Tantalus 2603
Clowhom Lake
Brackendale
Squamish
Woodfibre
Shannon Falls P. P.
Britannia Beach
Vancouver
Railway Museum of BC
Stawamus Chief S. P.
Stawamus Chief
Sea to Sky Gondola
Howe Sound
Shannon Falls P. P.
Britannia Beach
Britannia Mine Museum
99
97C
12
1
8

Übernachten
3 Executive Suites Hotel & Resort
4 Squamish Highlands B&B
5 Squamish Adventure Inn & Hostel
7 Hotel Squamish
Essen & Trinken
1 Crabapple Cafe
2 The Watershed Grill
3 Norman Rudy's
6 Chef Big D's
8 Howe Sound Brewing
Whistler
Stump Lake
Alice Lake Provincial Park
Alice Lake
Squamish River
Sea to Sky Air
Sea-to-Sky Highway
Tantalus Provincial Park
Brackendale
Flying Spirit Rentals
Eagle Run
99
Brackendale Eagles Provincial Park
Garibaldi Highlands
Garibaldi Estates
Garibaldi Provincial Park
West Coast Railway Heritage Park
The Northyards
Mamquam River
Echo Lake
Squamish Adventure Centre und Sea to Sky Adventure Company
Dentville
Valleycliff
Squamish
Stawamus River
Stawamus Chief P.P.
Stawamus Chief Peaks
Stawamus Chief Wanderparkplatz
Klahanie Campground
Shannon Falls
Sea-to-Sky Gondola
Howe Sound
Shannon Falls Provincial Park
Britannia Mine, Horseshoe Bay, Vancouver
Buckley Ave
Bailey Street
Hunter Pl
Pemberton Ave
Winnipeg St
6th Ave
5th Ave
4th Ave
3rd Ave
2nd Ave
Victoria St
Main St
Cleveland Ave
Loggers Lane
Vancouver St
250 m
1,25 km
Squamish

Hafen für Wasserflugzeuge, Green Lake, Scandinave Spa, Pemberton, Lillooet
Essen & Trinken
1 The Green Moustache
2 Elements Urban Tapas Parlour
3 Ecolgyst Cafe / Purebread Bakery
4 The Fitzsimmons Pub
Übernachten
2 Summit Lodge Boutique Hotel
5 Fairmont Chateau Whistler Resort
6 Crystal Lodge and Suites
7 Whistler Village Inn and Suites
Blackcomb Way
Fitzsimmons Creek
Lorimer Road
Lost Lake Trail
Blackcomb Creek
Olympic Plaza
Village Stroll
Main Street
Audain Art Museum
Squamish Lil'wat Cultural Centre
Northlands Blvd.
Sea-to-Sky Highway
Whistler Museum and Walking Tour
Maury Young Arts Centre
Town Plaza
Village Gate Blvd
Gate Way Drive
Whistler Visitor Centre
Talstation Wizard Express zum Blackcomb Mountain
Evolution Whistler
Glacier Dr
Ziptrek Ecotours und Garbanzo Rentals
Whistler Way
Mountain Square
Springs Lane
Talstation Whistler Village Gondola zum Whistler Mountain
Whistler Sliding Centre
99
Whistler Creekside, Alta Lake, Squamish, Vancouver
Whistler
100 m

Fraser Valley bis
EC Manning Park
8,5 km
Golden Ears
P. P.
Chehalis
Lake
Harrison
Lake
Stave
Lake
Ashcroft
Kamloops
Haig
Hope
Katz
Othello
Tunnels
Sasquatch
P. P.
Silver
Creek
Coquihalla
Canyon
P. P.
Laidlaw
Harrison
Hot Springs
Harrison Visitor Ctr. &
Sasquatch Museum
Kilby
Historic
Site
Agassiz
Harrison Mills
Lake
Errock
Stave
Falls
Durieu
Deroche
Dewdney
Mission
Minto
Landing
Rosedale
Bridal
Veil Falls
Fraser River
Wahleach
Lake
Welch Peak
2438
Chilliwack
Cultus
Lake
Abbotsford
Vancouver
Hope Slide, BC
Sunshine
Valley
Mt. Outram
2461
Silvertip Mtn.
2596
Skagit River
Chilliwack
Lake
Hozameen Range
Tulameen River
Snass Mtn.
2309
Granite Creek
Princeton
Princeton & District
Museum and Archives
Keremeos
Three
Brothers Mtn.
2272
E.C. Manning
P. P.
Eastgate
Hampton
Mule Deer
Manning Park Boathouse
Lightning Lake
Manning
Park
British Columbia
CANADA
Washington
UNITED STATES
Mt. Redoubt
2689
North Cascades
National Park
Ross
Lake
Maple
Falls
Kendall
Seattle
542

Übersicht Seattle
1 km
Essen & Trinken (S. 282)
1 Marination Ma Kai
2 Buddha Bruddah
3 Ampersand Cafe on Alki
5 Ghostfish Brewing Company
6 Jules Maes Saloon
7 Lucky Liquor
Nachtleben (S. 282)
4 Locust Cider Alki Beach
6 Jules Maes Saloon
7 Lucky Liquor
Ballard S. 257
University District S. 262
Fremont S. 259
Center & South Lake Union S. 246/247
Downtown S. 236/237
Pioneer Square S. 253
östliche Stadtviertel S. 266
Shilshole Bay Marina
Point Shilshole Beach
Bay Terrace Rd Viewpoint
West Point Lighthouse
Discovery Park Beach
The Grand Point
Chapel - Ft. Lawton Historic District
Ballard
National Nordic Museum
Discovery Park
Lake Washington Ship Canal
Phinney Ridge
Green Lake
Green Lake Park
Woodland Park Zoo
Everett, Vancouver
Bothell
Kirkland
Fremont
Fremont Troll
Magnolia
Gas Works Park
University District
The Quad - University of Washington
Portage Bay
Montlake Cut Viewpoint
Yarrow Point
Queen Anne
Lake Union
Howe Street Stairs
Madison Park
Madison Park Beach
Washington Park Arboretum
Clyde Hill
Kerry Park
Volunteer Park
Uptown
Capitol Hill
Washington Park
Space Needle
Madison Valley
Medina
Pocket Beach
Belltown
FRS Clipper
Downtown
Seattle Art Museum
Seattle's Official Bad Art Museum of Art
Madrona
Madrona Beach
Bellevue
Bellevue Botanical Garden
Elliott Bay
Lake Washington
Fährterminal
Smith Tower
China town
Leschi
Alki Beach Pier
Hamilton Viewpoint Park
West Seattle Water Taxi Pier
T-Mobile Park
Homer M. Hadley Memorial Bridge
Northwest African American Museum
Alki Beach
North Admiral
Statue of Liberty
Chief Seattle
Alki
Southwest Seattle Historical Society
Beaux Arts Village
Mercer Island
West Seattle
Rainier Vista
Duwamish Longhouse and Cultural Center
Seaview
South Seattle
Columbia City
Georgetown Arts & Cult. Center
Delridge
Beacon Hill
Georgetown
Hillman City
Riverview
Duwamish River
Rainier Valley
South Park
Roxhill
Highland Park
Fauntleroy Terminal
Fauntleroy
Museum of Flight
White Center
Burien
Tacoma
Kubota Garden
Renton
Redmond
Issaquah, Yakima
Bainbridge Island
Bremerton
Southworth
I 5
99
90
405
520
513
509

Essen & Trinken (S. 280)

5 Cutters Crabhouse
8 Harbor Cafe
10 Von's 1000 Spirits

Cafés

1 Starbucks Reserve Seattle Roastery (S. 239 & 265)
6 Starbucks (S. 239)

Einkaufen (S. 274/275)

2 Pacific Place
3 Nordstrom
4 Westlake Center
7 Public Market
9 Northwest Tribal Art
11 Ye Olde Curiosity Shop (S. 242)

Nachtleben (S. 280)

10 Von's 1000 Spirits

Seattle – Downtown

Seattle Center und South Lake Union

Pioneer Square mit Chinatown und International District

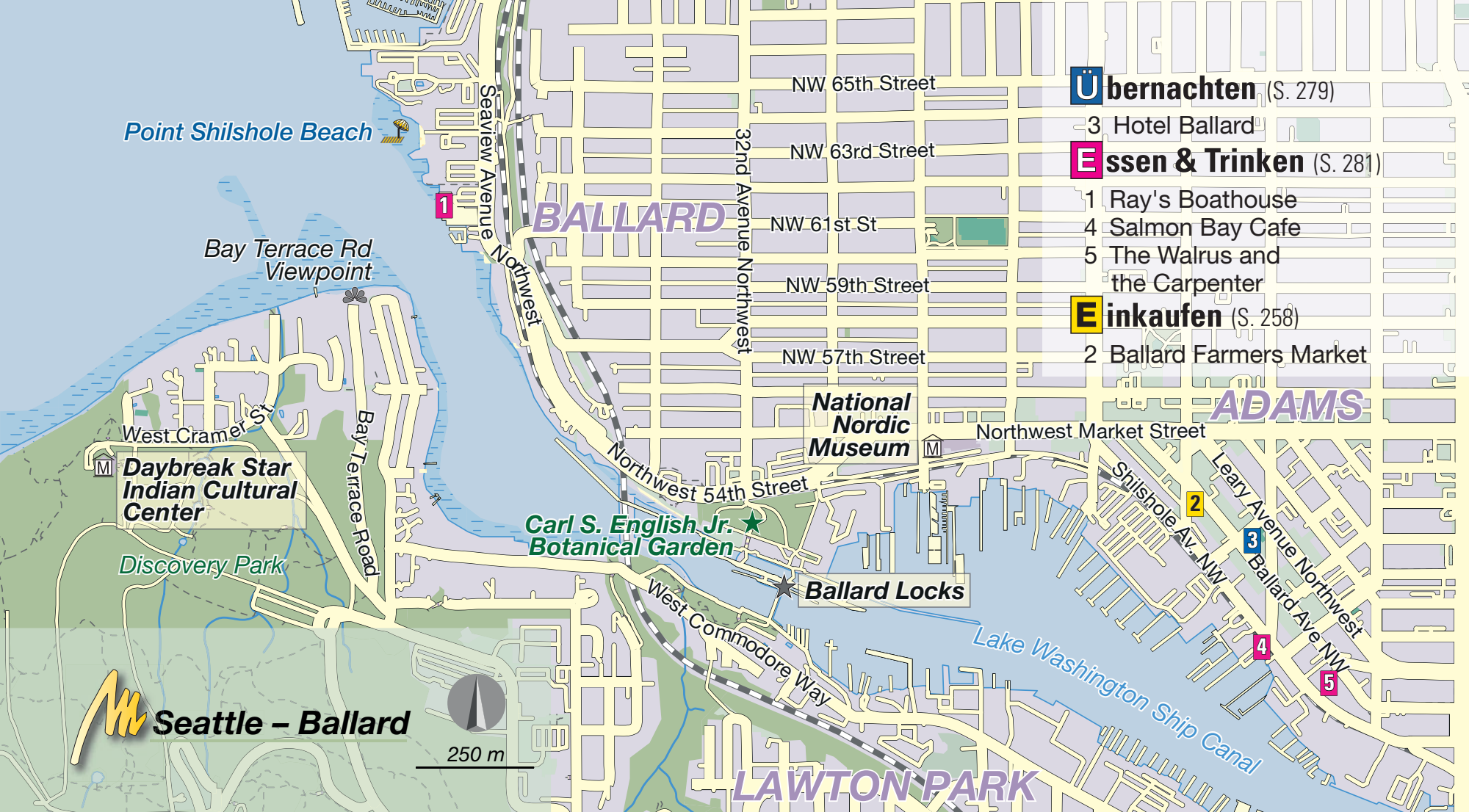
Übernachten (S. 279)
3 Hotel Ballard
Essen & Trinken (S. 281)
1 Ray's Boathouse
4 Salmon Bay Cafe
5 The Walrus and the Carpenter
Einkaufen (S. 258)
2 Ballard Farmers Market
Point Shilshole Beach
Bay Terrace Rd Viewpoint
Seaview Avenue Northwest
32nd Avenue Northwest
NW 65th Street
NW 63rd Street
NW 61st St
NW 59th Street
NW 57th Street
BALLARD
ADAMS
National Nordic Museum
Northwest Market Street
Northwest 54th Street
West Cramer St
Daybreak Star Indian Cultural Center
Bay Terrace Road
Discovery Park
Carl S. English Jr. Botanical Garden
Ballard Locks
West Commodore Way
Shilshole Av. NW
Leary Avenue Northwest
Ballard Ave NW
Lake Washington Ship Canal
LAWTON PARK
Seattle – Ballard
250 m

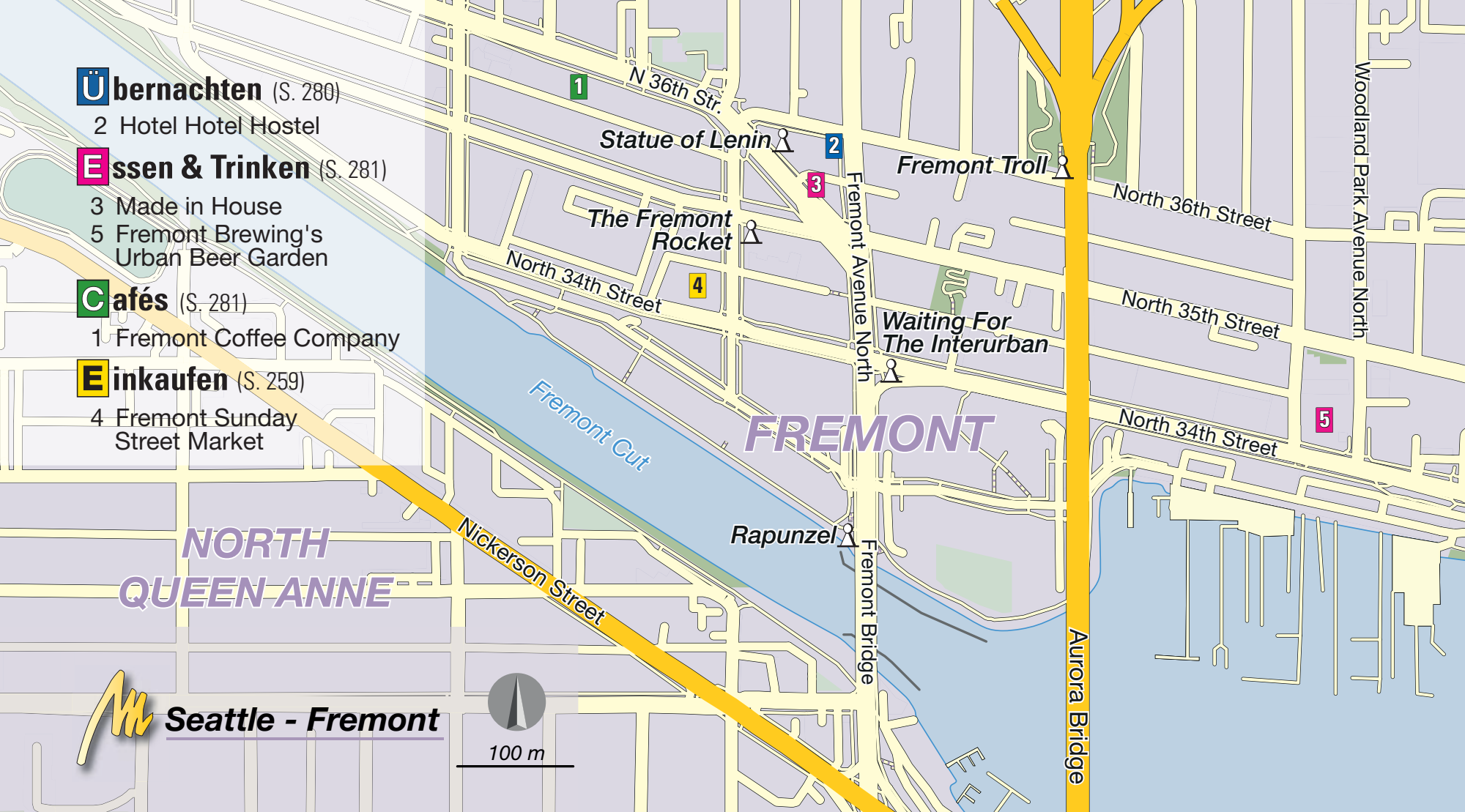
Übernachten (S. 280)
2 Hotel Hotel Hostel
Essen & Trinken (S. 281)
3 Made in House
5 Fremont Brewing's Urban Beer Garden
Cafés (S. 281)
1 Fremont Coffee Company
Einkaufen (S. 259)
4 Fremont Sunday Street Market
N 36th Str.
Statue of Lenin
Fremont Troll
The Fremont Rocket
North 36th Street
North 34th Street
Fremont Avenue North
Woodland Park Avenue North
North 35th Street
Waiting For The Interurban
Fremont Cut
FREMONT
North 34th Street
Rapunzel
Fremont Bridge
Nickerson Street
NORTH QUEEN ANNE
Aurora Bridge
Seattle - Fremont
100 m

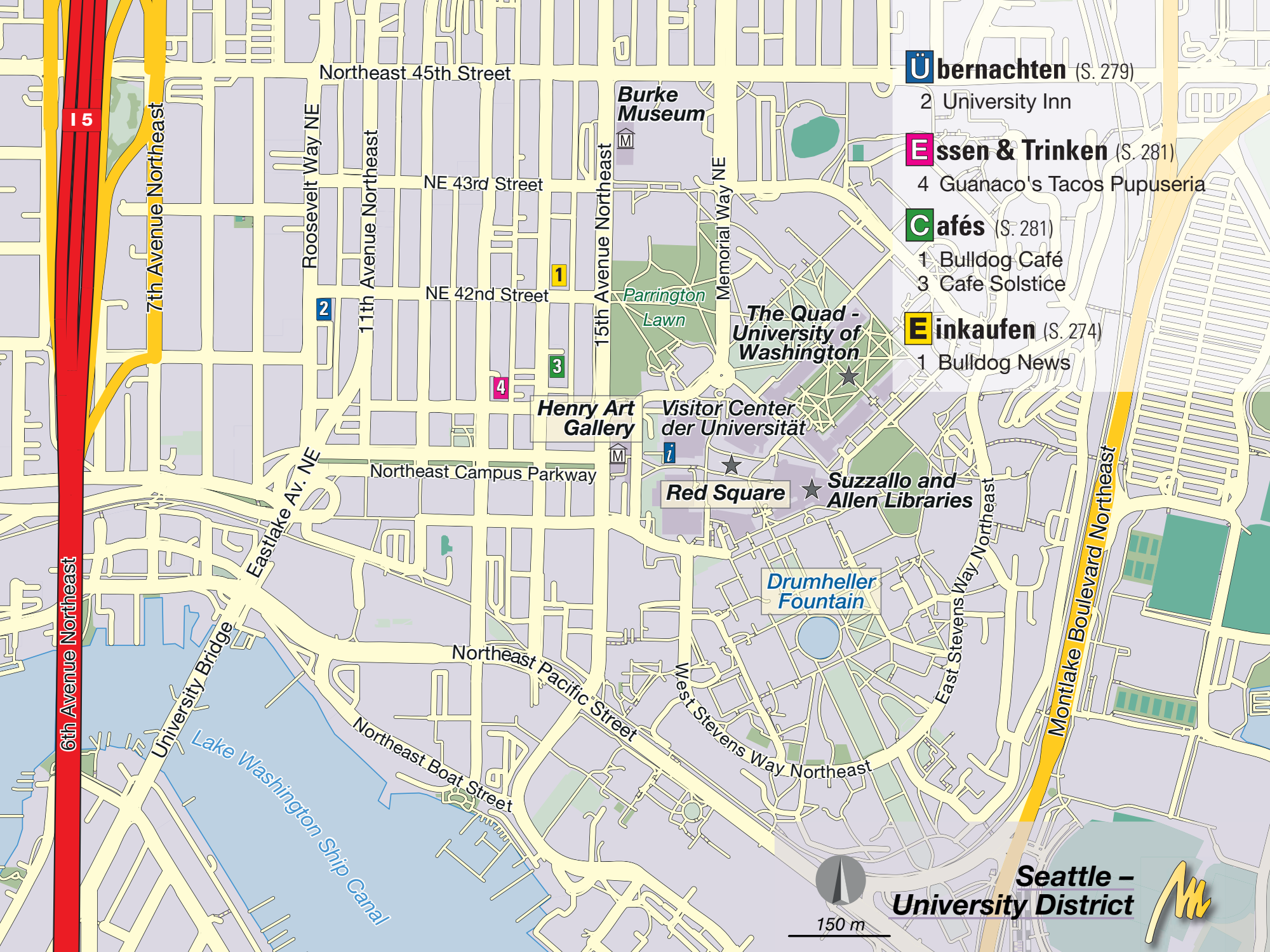
Übernachten (S. 279)
2 University Inn
Essen & Trinken (S. 281)
4 Guanaco's Tacos Pupuseria
Cafés (S. 281)
1 Bulldog Café
3 Cafe Solstice
Einkaufen (S. 274)
1 Bulldog News
Northeast 45th Street
NE 43rd Street
NE 42nd Street
Northeast Campus Parkway
Northeast Pacific Street
Northeast Boat Street
West Stevens Way Northeast
East Stevens Way Northeast
Montlake Boulevard Northeast
6th Avenue Northeast
7th Avenue Northeast
Roosevelt Way NE
11th Avenue Northeast
15th Avenue Northeast
Memorial Way NE
Eastlake Av. NE
University Bridge
I 5
Burke Museum
Parrington Lawn
The Quad - University of Washington
Henry Art Gallery
Visitor Center der Universität
Red Square
Suzzallo and Allen Libraries
Drumheller Fountain
Lake Washington Ship Canal
150 m
Seattle – University District

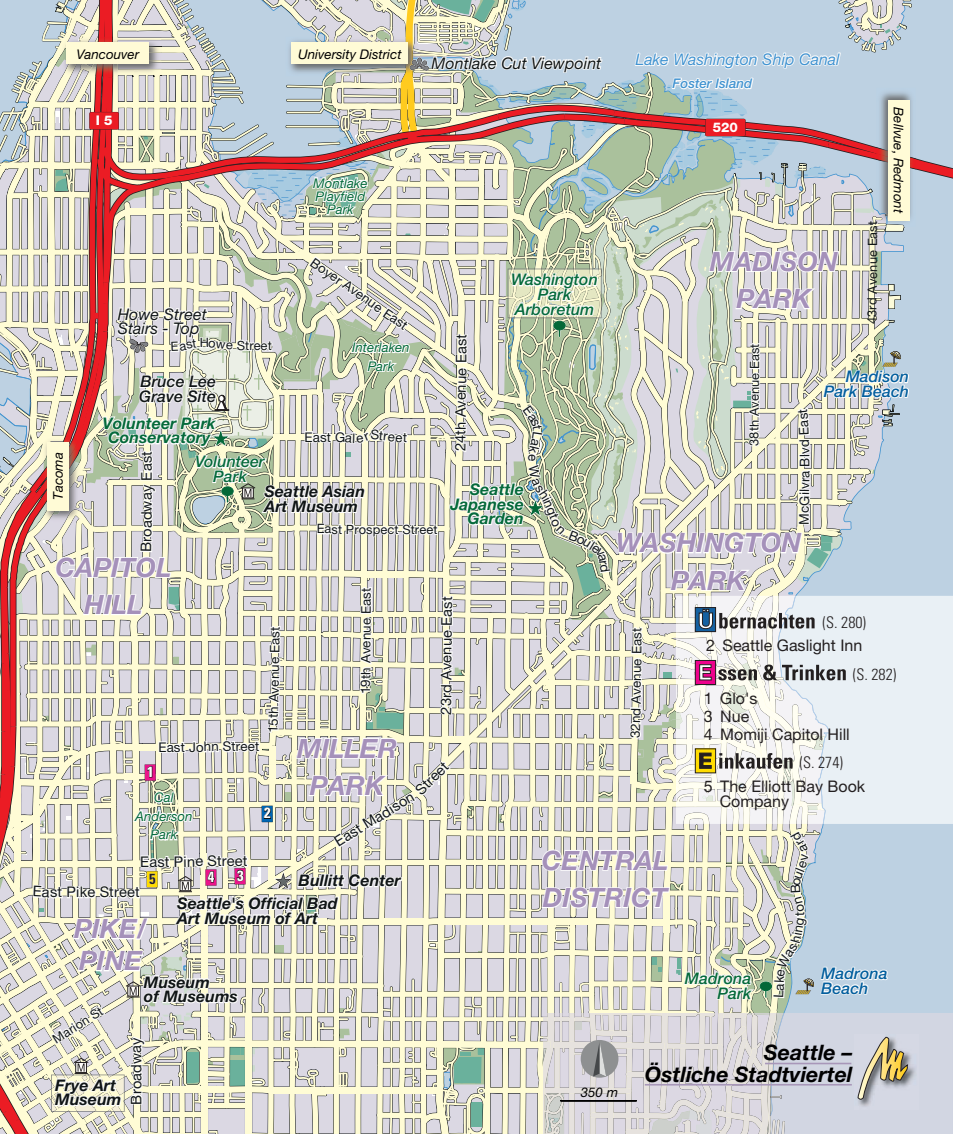
Vancouver
University District
Montlake Cut Viewpoint
Lake Washington Ship Canal
Foster Island
I 5
520
Bellvue, Redmont
Montlake Playfield Park
Boyer Avenue East
Washington Park Arboretum
MADISON PARK
43rd Avenue East
Howe Street Stairs - Top
East Howe Street
Interlaken Park
Madison Park Beach
Bruce Lee Grave Site
Volunteer Park Conservatory
East Galer Street
24th Avenue East
East Lake Washington Boulevard
38th Avenue East
McGilvra Blvd East
Tacoma
Broadway East
Volunteer Park
Seattle Asian Art Museum
Seattle Japanese Garden
East Prospect Street
WASHINGTON PARK
CAPITOL HILL
19th Avenue East
23rd Avenue East
32nd Avenue East
15th Avenue East
East John Street
MILLER PARK
East Madison Street
Anderson Park
East Pine Street
Bullitt Center
CENTRAL DISTRICT
East Pike Street
Seattle's Official Bad Art Museum of Art
PIKE/PINE
Museum of Museums
Madrona Park
Madrona Beach
Lake Washington Boulevard
Marion St
Frye Art Museum
Broadway
350 m
Übernachten (S. 280)
2 Seattle Gaslight Inn
Essen & Trinken (S. 282)
1 Glo's
3 Nue
4 Momiji Capitol Hill
Einkaufen (S. 274)
5 The Elliott Bay Book Company
Seattle – Östliche Stadtviertel

Großraum Seattle
4 km
Anacortes
Langley
Bellingham, Vancouver
Preston Point
Possession Sound
Whidbey Island
Clinton
Elliot Point
Everett
Mukilteo
Port Ludlow
Hansville
Boeing Future of Flight
Silver Firs
Picnic Point
Port Angeles
Port Gamble
Mill Creek
Puget Sound
Lynnwood
Wenatchee
Edmonds
Alderwood Manor
Maltby
Kingston
Mountlake Terrace
Brier
Bothell
Indianola
Poulsbo
Shoreline
Kenmore
Wood-inville
Suquamish
Bloedel Reserve
Bainbridge Island
Kirkland
West Point
Redmond
Silverdale
Microsoft Visitor Center and Company Store
Winslow
Clyde Hill
Tracyton
Medina
Seattle
Bellevue
Lake Washington
Japanese American Exclusion Memorial
Bremerton
Alki Point
Mercer Island
Ellensburg
Manchester
Blake Island
Newcastle
Port Orchard
Tillicum Village
Shelton
Parkwood
Seattle S. 230/231
East Port Orchard
Brace Point
Renton
Jimi Hendrix Memorial
Vashon Island
Burien
Vashon
Sea Tac
Tukwila
Fairwood
Tacoma
Normandy Park
Maury Island
Des Moines
Kent
Tacoma, Olympia

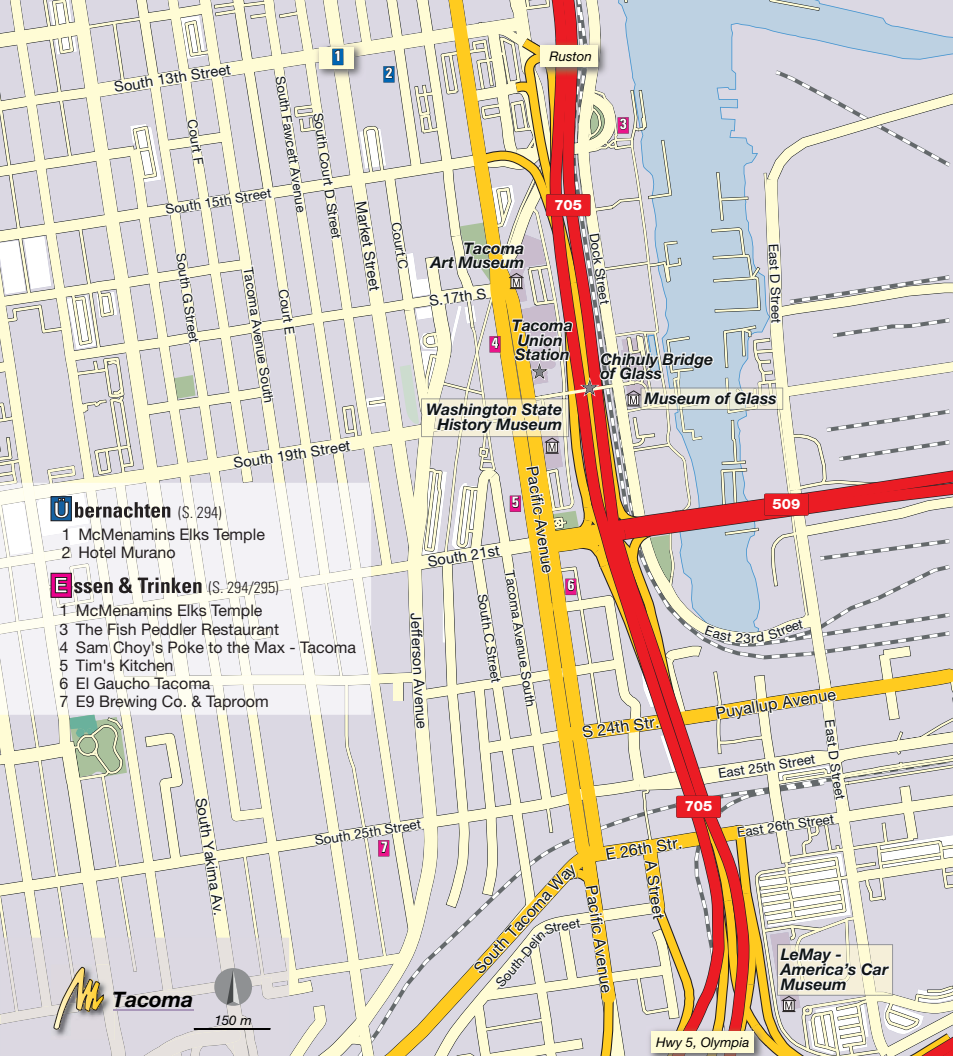
Ruston
South 13th Street
South 15th Street
South 19th Street
South 21st
S 24th Str.
South 25th Street
E 26th Str.
East 23rd Street
Puyallup Avenue
East 25th Street
East 26th Street
Court F
South Fawcett Avenue
South Court D Street
Market Street
Court C
South G Street
Tacoma Avenue South
Court E
S.17th S.
Dock Street
East D Street
Jefferson Avenue
South C Street
Tacoma Avenue South
Pacific Avenue
South Yakima Av.
South Tacoma Way
South Dein Street
A Street
Tacoma Art Museum
Tacoma Union Station
Chihuly Bridge of Glass
Museum of Glass
Washington State History Museum
LeMay - America's Car Museum
Hwy 5, Olympia
705
509
Übernachten (S. 294)
1 McMenamins Elks Temple
2 Hotel Murano
Essen & Trinken (S. 294/295)
1 McMenamins Elks Temple
3 The Fish Peddler Restaurant
4 Sam Choy's Poke to the Max - Tacoma
5 Tim's Kitchen
6 El Gaucho Tacoma
7 E9 Brewing Co. & Taproom
Tacoma
150 m

Vancouver
Vancouver
Abbotsford
Tsawwassen
Point Roberts
Boundary Bay
Cultus Lake
BC
Washington
Chilliwack Lake
E.C. Manning P.P.
CANADA
UNITED STATES
Grimface Mtn. 2635
Lynden
Kendall
Maple Falls
Douglas Fir
Silver Fir
Glacier
Heather Meadows Visitor Ctr.
Artist Point
Mt. Redoubt 2689
North Cascades National Park
Ross Lake
Castle Peak 2511
Remmel Mtn. 2636
Galiano
Mayne I.
Ferndale
Deming
Mt. Shuksan 2761
Luna Peak 2477
Jack Mtn. 2763
Mt. Lago 2655
Pasayten River
Saturna I.
Gulf Islands National Park
Bellingham
SPARK Museum
Lake Whatcom
Acme
Mount Baker 3286
Diablo Lake Boat Tours
Ross Lake Overlook
Hart's Pass
Tiffany Mtn. 2504
Chewuch River
Eastsound
Orcas Island
Moresby I.
Waldron I.
Swartz Bay
Sidney
Fairhaven
Chuckanut Drive
Moran S. P.
Lake Samish
South Twin 2123
Lake Whatcom Railway
Baker Lake
Gorge Creek Falls
Gorge Lake
Diablo
Colonial Creek
Newhalem
N.P. Visitor Center
Snowfield Peak 2522
Eldorado Peak 2703
Bacon Peak 2152
Lake Shannon
Portage
Orcas
Cypress I.
Samish Island
Sidney I.
Friday Harbor
Shaw I.
Blakely I.
Guemes I.
Bow
Lime Kiln Point S. P.
Lopez
Anacortes
Fidalgo I.
KOA
Grass-mere
Con-crete
Rasar
Van Horn
Corkindale
Marblemount
Rockport
Sedro-Woolley
Burlington
Mt Vernon
Saanich
Oak Bay
Victoria
Vancouver Island
San Juan Island
Lopez Island
Deception Pass S. P.
Dewey
Avon
Montborne
Lake Cavanaugh
La Conner
McMurray
Oak Harbor
Whidbey Island
Pilchuck
Oso
Hazel
Cicero
Rowan
White Horse
Darrington
Mansford
Suiattle River
Stanwood
Coupeville
Fort Ebey
Camano Island
Trafton
Ebey's Landing N.H.R.
Warm Beach
Arlington
Jordan
Riverside
Robe
Verlot
Silverton
Bedal
Dungeness
Port Angeles
Port Townsend
Carlsborg
Sequim
Olympic N. P.
Greenbank
Port Hadlock
Tulalip
Marys-ville
Granite Falls
Freeland
Clinton
Everett
Lake Stevens
Pilchuck River
Spada Lake
Columbia Peak 2175
Port Ludlow
Hans-ville
Mukilteo
Snohomish
Wallace Falls S. P.
Boeing
Mill Creek
Monroe
Sultan
Startup
Skykomish River
Galena
Gold Bar
Port Gamble
Edmonds
Seattle
Wenatchee
Washington Pass
North Cascades N. P.
Gilbert
Mazama
Lone Fir
Winthrop
Twisp
Twisp River
High Bridge
Harlequin
Purple Point
Stehekin Shuttle Bus
Weaver Point
Stehekin
Oval Peak 2665
Dome Peak 2698
Carlton
Moore
Holden Village
Lucerne
Methow
Disappointment Peak 2970
Mt. Fernow 2767
Lake Chelan
Trinity
Crow Hill 2245
Chiwawa River
Entiat River
Telma
Lake Wenatchee
Brief
Hollywood Beach
Greens Landing
Granite Falls
Manson
Sunnybank
Lady of the lake
Chelan
Okanogan
Washington
Washingtons Nordwesten
11 km

Übernachten (S. 304)

1 Hotel Leo
4 Fairhaven Village Inn

Essen & Trinken (S. 304)

2 Boundary Bay Brewery & Bistro
3 Cafe Rumba
5 Skylarks Cafe

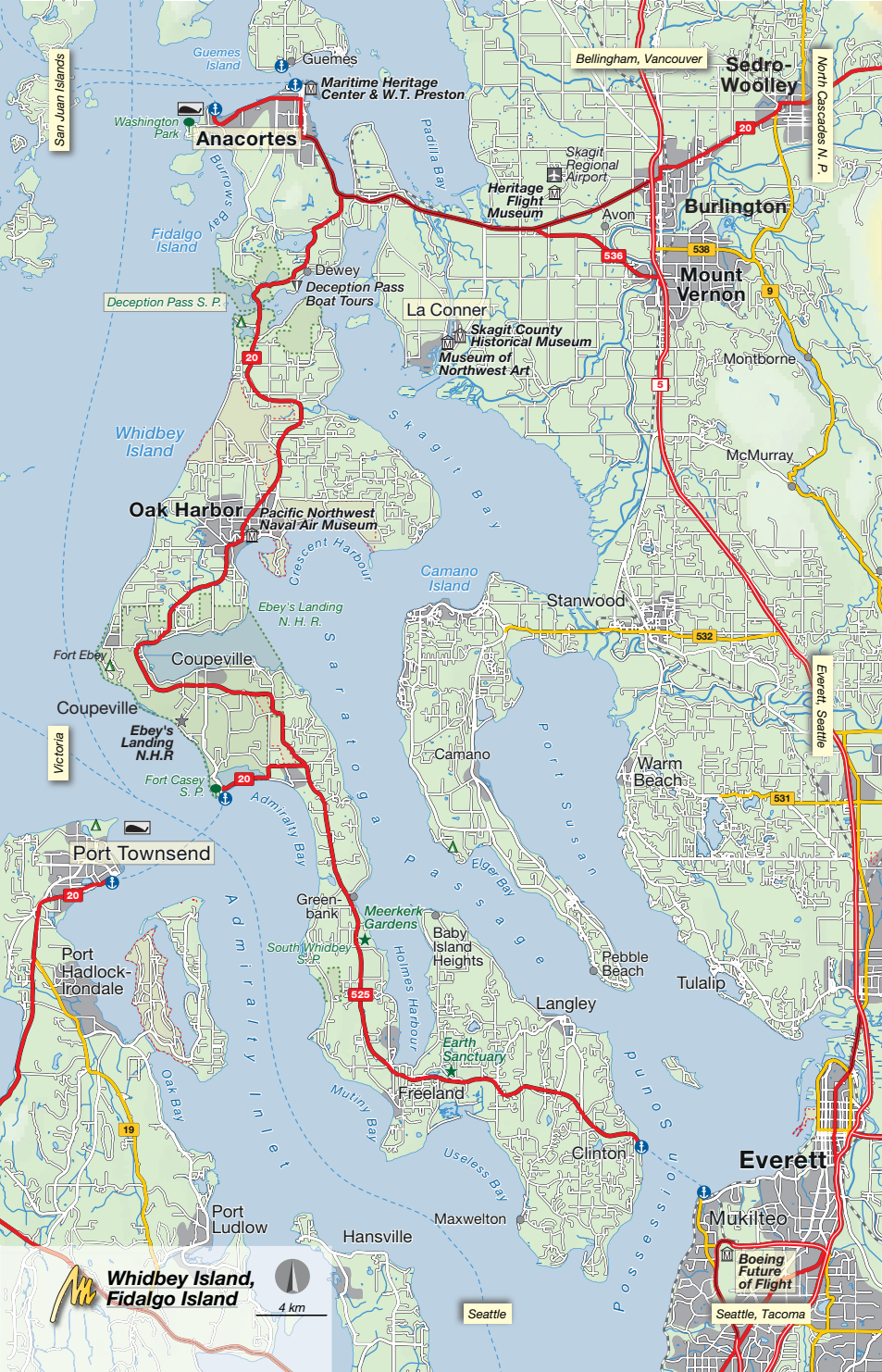
Whidbey Island, Fidalgo Island
4 km
San Juan Islands
Guemes Island
Guemes
Maritime Heritage Center & W.T. Preston
Washington Park
Anacortes
Burrows Bay
Padilla Bay
Fidalgo Island
Bellingham, Vancouver
Sedro-Woolley
North Cascades N. P.
Skagit Regional Airport
Heritage Flight Museum
Avon
Burlington
Mount Vernon
Dewey
Deception Pass Boat Tours
Deception Pass S. P.
La Conner
Skagit County Historical Museum
Museum of Northwest Art
Montborne
Whidbey Island
Skagit Bay
McMurray
Oak Harbor
Pacific Northwest Naval Air Museum
Crescent Harbour
Camano Island
Ebey's Landing N. H. R.
Stanwood
Fort Ebey
Coupeville
Coupeville
Ebey's Landing N.H.R
Victoria
Saratoga Passage
Camano
Everett, Seattle
Warm Beach
Fort Casey S. P.
Admiralty Bay
Port Townsend
Elger Bay
Port Susan
Green-bank
Meerkerk Gardens
Baby Island Heights
South Whidbey S.P.
Holmes Harbour
Pebble Beach
Tulalip
Port Hadlock-Irondale
Admiralty Inlet
Langley
Earth Sanctuary
Oak Bay
Mutiny Bay
Freeland
Puget Sound
Clinton
Useless Bay
Everett
Port Ludlow
Maxwelton
Mukilteo
Hansville
Boeing Future of Flight
Seattle
Seattle, Tacoma
20
536
538
9
5
532
531
525
19

Vancouver
Ketchikan
Bellingham
Seattle
Swartz Bay
Sidney
Saanich
Esquimalt
Oak Bay
Royal BC Museum
Victoria
Moresby Island
Cool Island
Gooch Island
Sidney Ch.
James Islands
D'Arcy Island
Vancouver Island
Chatham Islands
Discovery Island
Stuart Island
Prevost
Johns Island
Spiede Island
Henry Island
Sidney Island
Roche Harbor
San Juan Island N. H.P.
Lakedale
Lime Kiln Point S. P.
Argyle
Friday Harbor
San Juan Island
San Juan Island National Historic Park
Waldron Island
Waldron
Jones Island
Deer Harbor
Crane Island
Shaw Island
Orcas
West Sound
Camp Orkila
Beach Haven
West Beach
Eastsound
Buckhorn
Mt Constituion 732
Moran S. P.
Mountain Lake
Dolphin
Rosario
Sea Acre
Doe Bay
Olga
Orcas Island
Obstruction Island
Thatcher
Port Stanley
Lopez
Decatur
Decatur Island
Blakely Island
Cypress Island
Fidalgo Island
Burrows Island
Allon Island
Richardson
Islandale
Lopez Island
Lummi Island
Portage Island
Sinclair Island
Vendovi Island
Indian Village
Guemes Island
Guemes
Anacortes
Cap Sante
Alexander Beach
Burrows Bay
President Ch.
East Sound
Lopez Sound
Upright Ch.
Griffin Bay
Bellingham Ch.
San Juan Channel
Haro Strait
British Columbia CANADA
Washington UNITED STATES
3,5 km
Die San-Juan-Inseln

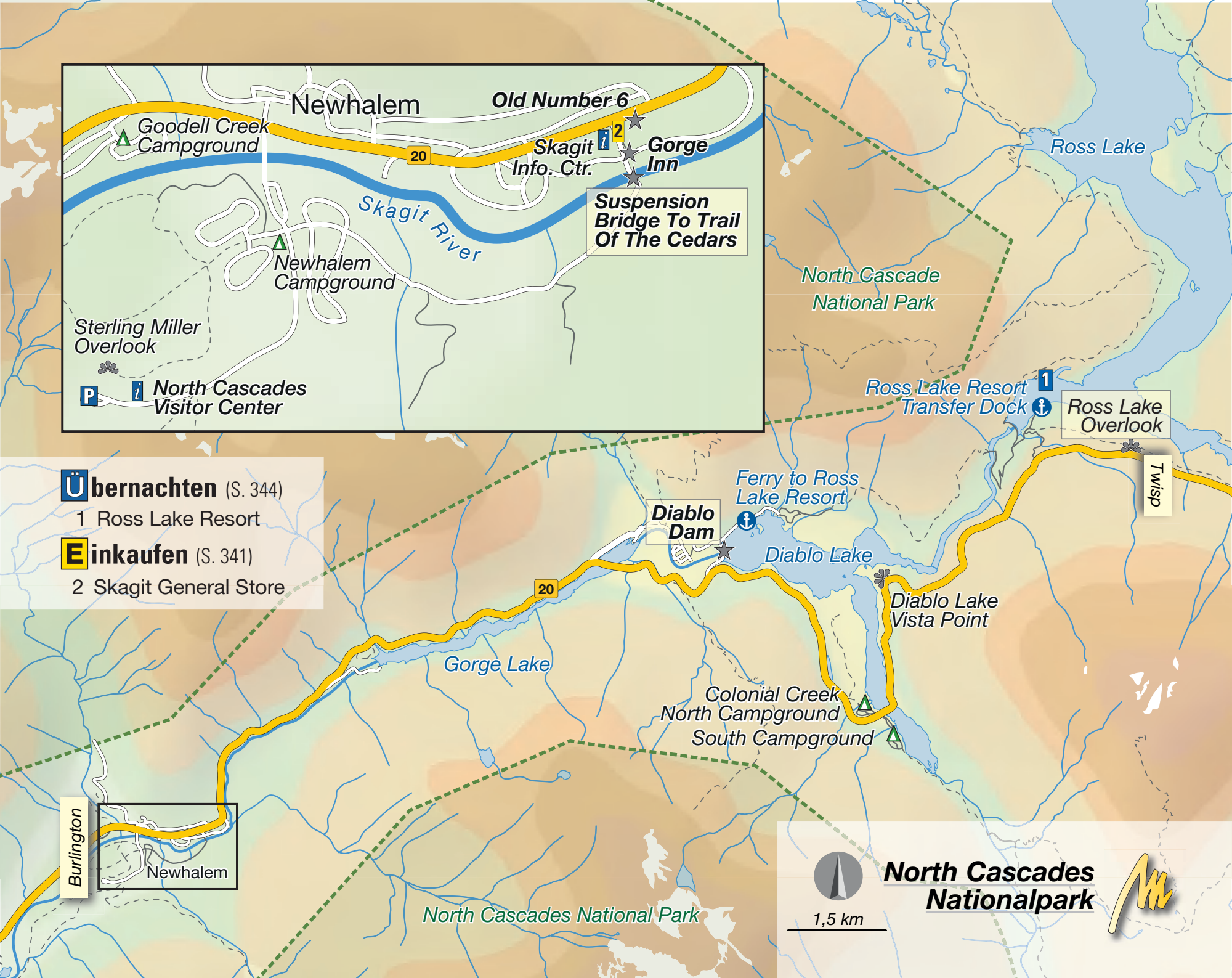
Newhalem
Old Number 6
Goodell Creek Campground
20
Skagit Info. Ctr.
2
Gorge Inn
Skagit River
Suspension Bridge To Trail Of The Cedars
Newhalem Campground
Sterling Miller Overlook
North Cascades Visitor Center
Ross Lake
North Cascade National Park
Ross Lake Resort Transfer Dock
1
Ross Lake Overlook
Twisp
Übernachten (S. 344)
1 Ross Lake Resort
Einkaufen (S. 341)
2 Skagit General Store
Ferry to Ross Lake Resort
Diablo Dam
Diablo Lake
Diablo Lake Vista Point
Gorge Lake
Colonial Creek North Campground
South Campground
Burlington
Newhalem
North Cascades National Park
1,5 km
North Cascades Nationalpark

Cafés (S. 355)
4 Riverwalk Café
Essen & Trinken (S. 355)
1 Lakeview Drive In
2 Campbell's Pub & Veranda
3 Goldie's
Übernachten (S. 355)
2 Campbell's Resort on Lake Chelan
4 Riverwalk Inn
Manson
150
Vin Du Lac Winery
West Manson Road
Spaders Bay
Lake Chelan
West Highland Ave
West Gibson Ave
East G. Ave
East Nixon Ave
East Allen Ave
Chelan
North Navarre St
Chelan Museum
Lake Chelan Chamber of Commerce
East Johnson Avw
E Woodin Avw
Highway 97
East Wapato Av.
East Okanogan Av.
Saunders St
West Woodin Av.
Chelan River
Lake Shores Watercraft and Boat Rentals
Lady Of The Lake
97
West Webster Avenue
West Woodin Ave
Wenatchee
Slidewaters
High Trek Chelan Ropes Course & Ziplines at Slidewaters
250 m
Chelan

Washington Apple Commission, Ohme Gardens, 1
2
3
4
5
Chelan
Übernachten (S. 363)
2 Downtown Inn
5 Cedars Inn
Essen & Trinken (S. 363)
1 Chateau Faire Le Pont Winery
3 Rail Station & Ale House
4 Pybus Public Market
Cafés (S. 363)
4 Pybus Public Market
Columbia River
Sunset Highway
North Delaware Avenue
1st Street
Palouse Street
South Worthen Street
Wenatchee Valley Museum & Cultural Center
Washington Street
South Columbia Street
South Chelan Avenue
South Wenatchee Avenue
South Mission Street
Douglas Street
Orondo Avenue
Okanogan Avenue
Yakima Street
Methow Street
Highland Drive
Monroe Street
Kittitas Street
Cashmere Street
WENATCHEE
11th Street Northeast
EAST WENATCHEE
Valley Mall Parkway
9th Street
Old Wenatchee Bridge
North Baker Avenue
Senator George Sellar Bridge
Trinidad, Quincy
Wenatchee
220 m

Evans Street
Leavenworth Chamber of Commerce & Visitor Center
Front Street
Art in the Park
Leavenworth Nutcracker Museum
Edelweiss Weg
Commercial Street
8th Street
Leavenworth Outdoor Center
Main Street
Waterfront Park
Cascade Street
Birch Street
Central Avenue
Cedar Street
Price Av.
Burke Av.
Wenatchee
Evans Street
Whitman Street
Commercial Street
Blackbird Island Channel
Wenatchee River
Mill Street
Scholze Street
Enchantment Park
Icicle Road
Lake Wenatchee
Leavenworth Adventure Park
170 m
Leavenworth
Übernachten
2 Bavarian Lodge
3 Hotel Pension Anna
Essen & Trinken
5 Mozart's Steakhouse
6 München-Haus
7 Watershed Cafe
Einkaufen
1 Bavarian Bakery
4 Kris Kringl

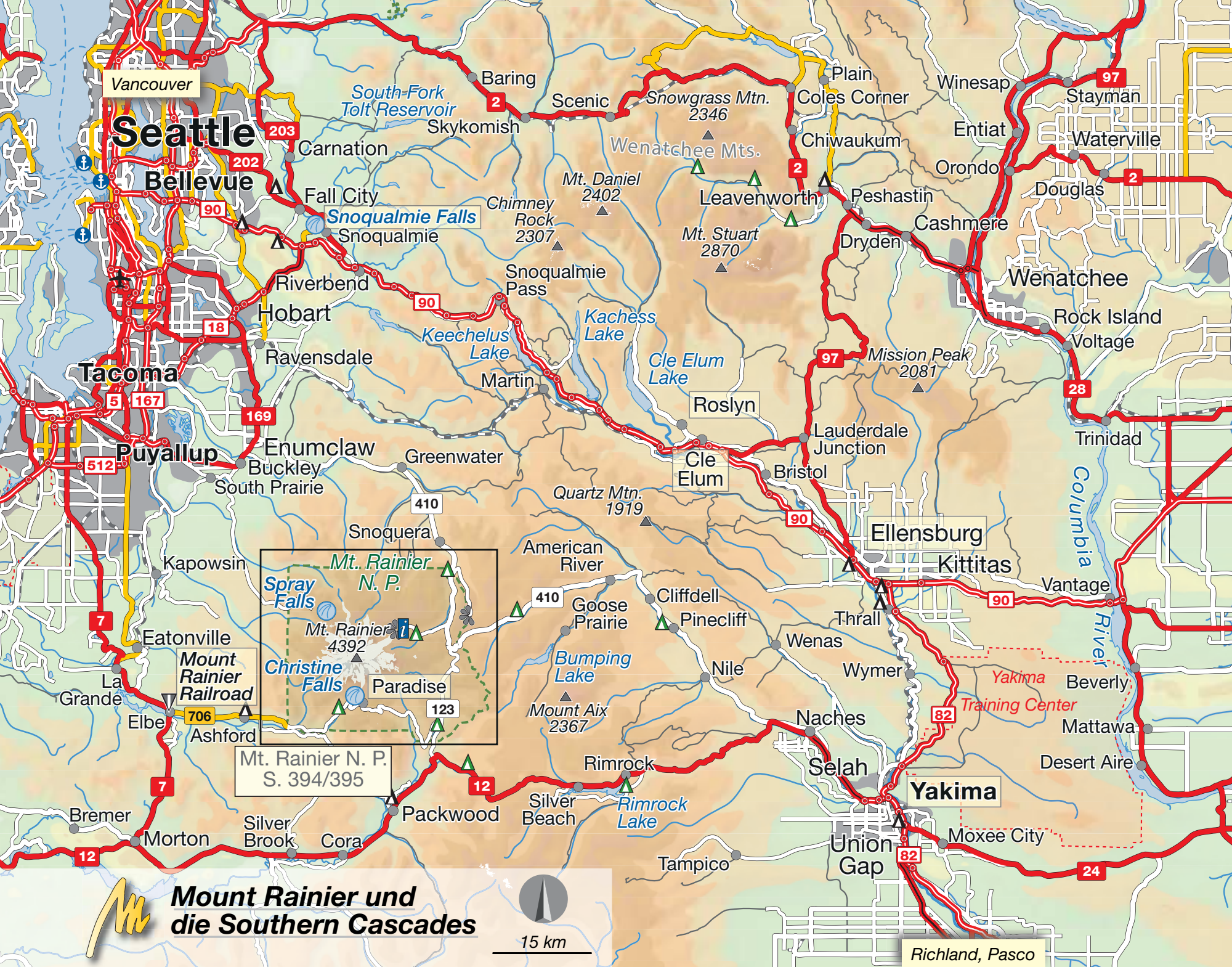
Mount Rainier und die Southern Cascades
15 km
Vancouver
Seattle
Bellevue
Tacoma
Puyallup
Eatonville
La Grande
Elbe
Ashford
Mount Rainier Railroad
Mt. Rainier N. P. S. 394/395
Mt. Rainier N. P.
Spray Falls
Mt. Rainier 4392
Christine Falls
Paradise
Bremer
Morton
Silver Brook
Cora
Packwood
Kapowsin
Buckley
South Prairie
Enumclaw
Ravensdale
Hobart
Riverbend
Fall City
Snoqualmie Falls
Snoqualmie
Carnation
South Fork Tolt Reservoir
Skykomish
Baring
Scenic
Snowgrass Mtn. 2346
Wenatchee Mts.
Mt. Daniel 2402
Chimney Rock 2307
Snoqualmie Pass
Keechelus Lake
Kachess Lake
Cle Elum Lake
Martin
Greenwater
Snoquera
Quartz Mtn. 1919
American River
Goose Prairie
Cliffdell
Pinecliff
Bumping Lake
Mount Aix 2367
Rimrock
Rimrock Lake
Silver Beach
Tampico
Naches
Selah
Yakima
Union Gap
Moxee City
Yakima Training Center
Thrall
Wenas
Wymer
Nile
Cle Elum
Roslyn
Bristol
Lauderdale Junction
Ellensburg
Kittitas
Vantage
Mission Peak 2081
Leavenworth
Peshastin
Dryden
Cashmere
Wenatchee
Rock Island
Voltage
Trinidad
Plain
Coles Corner
Chiwaukum
Orondo
Winesap
Entiat
Stayman
Waterville
Douglas
Beverly
Mattawa
Desert Aire
Columbia River
Richland, Pasco

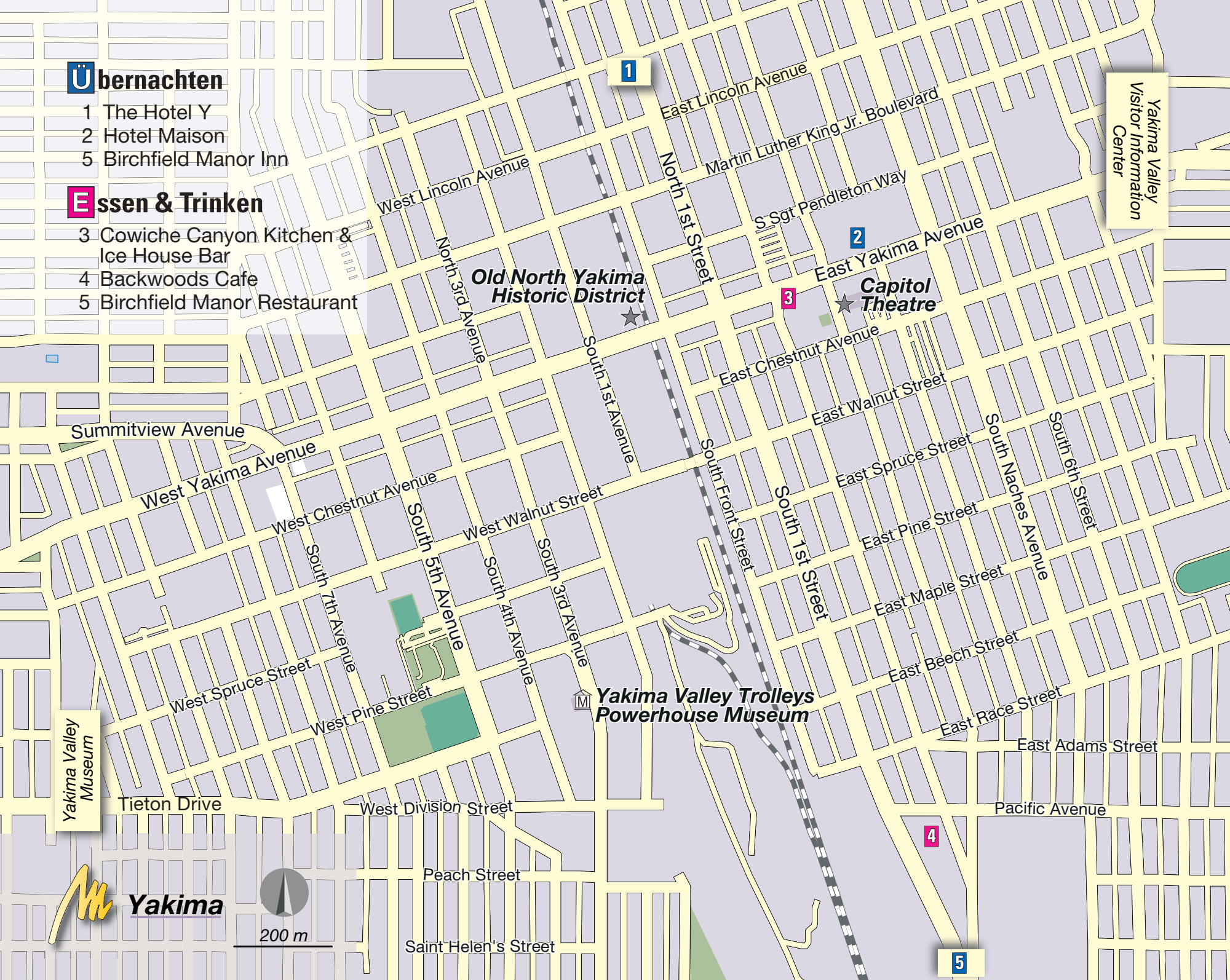
Übernachten
1 The Hotel Y
2 Hotel Maison
5 Birchfield Manor Inn
Essen & Trinken
3 Cowiche Canyon Kitchen & Ice House Bar
4 Backwoods Cafe
5 Birchfield Manor Restaurant
Yakima Valley Visitor Information Center
East Lincoln Avenue
Martin Luther King Jr. Boulevard
West Lincoln Avenue
North 1st Street
S Sgt Pendleton Way
East Yakima Avenue
North 3rd Avenue
Old North Yakima Historic District
Capitol Theatre
South 1st Avenue
East Chestnut Avenue
East Walnut Street
Summitview Avenue
West Yakima Avenue
South Front Street
East Spruce Street
South Naches Avenue
South 6th Street
West Chestnut Avenue
West Walnut Street
South 5th Avenue
South 1st Street
East Pine Street
South 7th Avenue
South 4th Avenue
South 3rd Avenue
East Maple Street
East Beech Street
West Spruce Street
West Pine Street
Yakima Valley Trolleys Powerhouse Museum
East Race Street
East Adams Street
Yakima Valley Museum
Tieton Drive
West Division Street
Pacific Avenue
Peach Street
Yakima
200 m
Saint Helen's Street
1
2
3
4
5

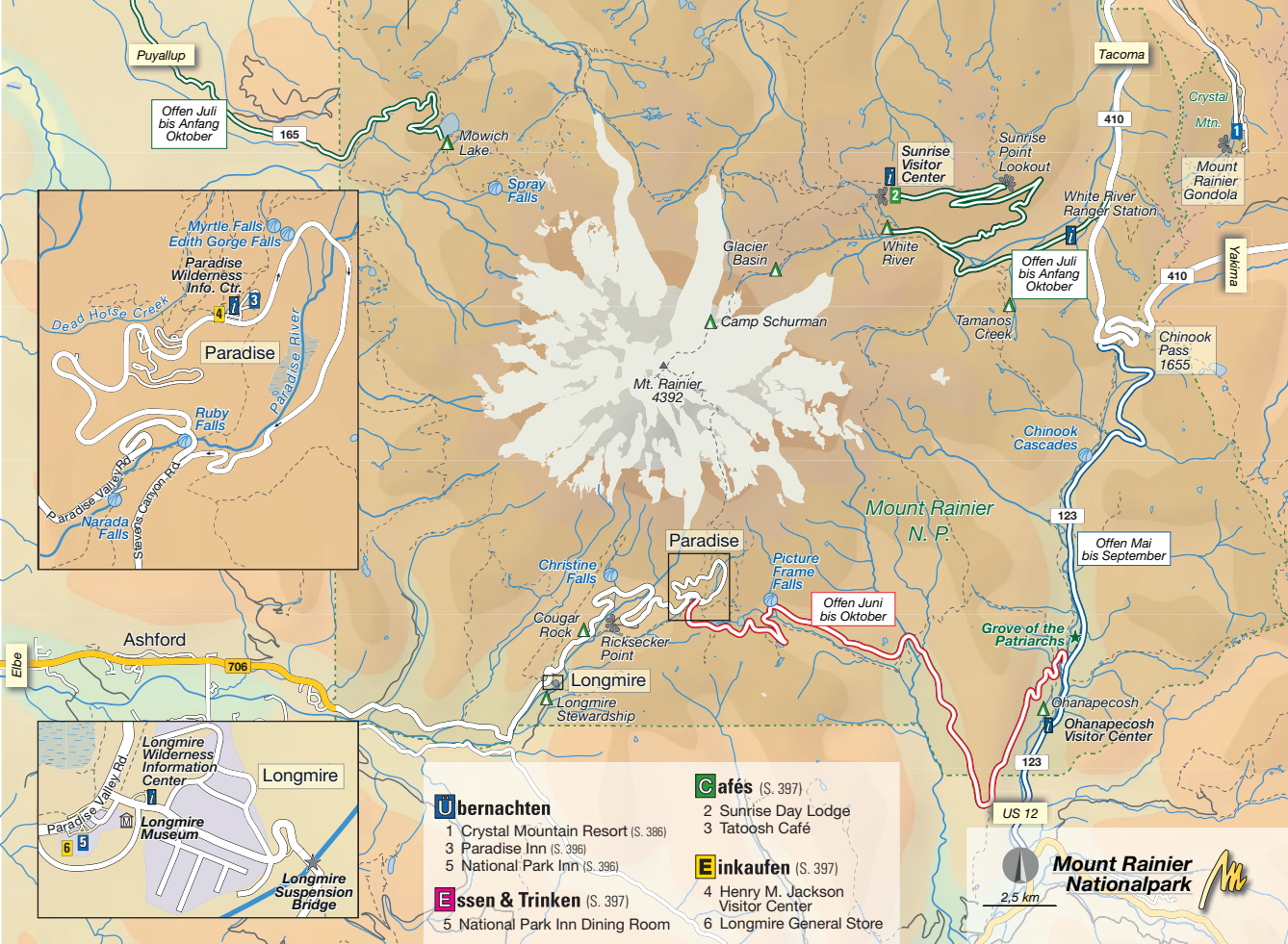
Puyallup
Offen Juli bis Anfang Oktober
165
Mowich Lake
Spray Falls
Sunrise Visitor Center
Sunrise Point Lookout
Tacoma
410
Crystal Mtn.
Mount Rainier Gondola
White River Ranger Station
Glacier Basin
White River
Offen Juli bis Anfang Oktober
Yakima
410
Tamanos Creek
Camp Schurman
Chinook Pass 1655
Mt. Rainier 4392
Chinook Cascades
Mount Rainier N. P.
123
Offen Mai bis September
Paradise
Christine Falls
Picture Frame Falls
Offen Juni bis Oktober
Cougar Rock
Ricksecker Point
Grove of the Patriarchs
Longmire
Longmire Stewardship
Ohanapecosh
Ohanapecosh Visitor Center
123
US 12
Ashford
706
Elbe
Myrtle Falls
Edith Gorge Falls
Paradise Wilderness Info. Ctr.
Dead Horse Creek
Paradise
Paradise River
Ruby Falls
Paradise Valley Rd
Narada Falls
Stevens Canyon Rd
Longmire Wilderness Information Center
Longmire
Paradise Valley Rd
Longmire Museum
Longmire Suspension Bridge
Übernachten
1 Crystal Mountain Resort (S. 386)
3 Paradise Inn (S. 396)
5 National Park Inn (S. 396)
Essen & Trinken (S. 397)
5 National Park Inn Dining Room
Cafés (S. 397)
2 Sunrise Day Lodge
3 Tatoosh Café
Einkaufen (S. 397)
4 Henry M. Jackson Visitor Center
6 Longmire General Store
2,5 km
Mount Rainier Nationalpark

Olympic-Halbinsel
9 km
Strait of Juan de Fuca
CANADA
UNITED STATES
Victoria
Colwood
Metchosin
Sooke
Port Angeles
Port Townsend
Seattle
Tacoma
Olympia
Olympic National Park
Olympic Mountains
Olympic N. P Der Norden S. 425
Hoh Rainforest
Sol Duc Hot Springs
Olympic Hot Springs
Lake Crescent
Lake Quinault S. 443
Quinault Rain Forest
Kalaloch Information Station
Bellingham, Vancouver
Portland, Oregon City, Mount St Helens
Eatonville

Point Wilson Lighthouse
Fort Worden Historical State Park
Harbor Defense Way
Chinese Gardens
Puget Sound Coast Artillery Museum
Port Townsend Marine Science Center
49th Street
Admiralty Ave
W Street
San Juan Avenue
Commanding Officers Quarters Museum
Ubernachten
1 Fort Worden
4 Palace Hotel Port Townsend
5 Old Consulate Inn
Essen & Trinken
2 Doc's Marina Grill in Port Townsend
3 Fountain Cafe
Cafés
6 Blue Moose Cafe
Jackson Street
Hudson St
Taylor St
Adams Street
Rothschild House Museum
Jefferson Street
Quincy St
Jefferson Museum of Art & History
Puget Sound Express
Northwest Maritime Center
Tyler St
Polk Street
Water Street
Historic Fire Bell Tower
Haller Fountain on Washington and Taylor
Chetzemoka Park
Monroe Street
E Street
Discovery Road
Hastings Pond
Cherry Street
Lawrence Street
Blaine Street
Walker Street
Kearney Street
19th Street
Kah Tai Lagoon
Port Townsend Visitor Information Center
Washington St
West Sims Way
Hwy 101, Hwy 104
Whidbey Island
250 m
Port Townsend

Übernachten (S. 420)
4 Red Lion Hotel Port Angeles Harbor
5 Port Angeles Inn
Essen & Trinken (S. 420)
1 Downriggers on the Water
2 New Day Eatery
Cafés (S. 420)
3 The Great Northern Coffee Bar
Black Ball Ferry Line
Olympic Coast Discovery Center
Port Angeles Visitor Center
Feiro Marine Life Center
Hollywood Beach
Olympic Vision
Elwha Klallam Museum at the Carnegie
Port Angeles
70 m
West Railroad Avenue
East Railroad Avenue
North Oak Street
South Oak Street
West Front Street
East Front Street
North Laurel Street
West 1st Street
East 1st Street
West 2nd Street
South Laurel Street
N. Lincoln St
South Lincoln Street
East Front Street
East 1st Street

Cafés

1 Sunnyside Cafe (S. 428)
4 Fairholme General Store (S. 427)

Einkaufen

4 Fairholme General Store (S. 427)
6 Hurricane Ridge Visitor Center (S. 424)

Essen & Trinken

3 Granny's Cafe (S. 428)
5 Lake Crescent Dining Room (S. 428)
7 Sol Duc Hot Springs Restaurant (S. 429)

Übernachten (S. 427/428)

1 Log Cabin Resort
2 Emerald Valley Inn
5 Lake Crescent Lodge
7 Sol Duc Hot Springs Resort (S. 429)

Übernachten (S. 444)
1 Lochaerie Resort
2 Rain Forest Resort Village
4 Lake Quinault Inn
6 Lake Quinault Lodge
7 Quinault River Inn
Essen & Trinken (S. 445)
2 Salmon House Restaurant
5 Quinault Mercantile
6 Roosevelt Dining Room
Einkaufen
3 North Shore Grocery (S. 442)
5 Quinault Mercantile (S. 445)
Olympic National Park
Quinault Rain Forest Ranger Station
Quinault Big Cedar
North Shore Road
Lake Quinault
Norwood
World's Largest Sitka Spruce
Port Angeles
Pacific Ranger District - Quinault Office
Lake Quinault Boat Tours
Quinault
Amanda Park
Willaby Campground
South Shore Road
Quinault River
Hoquiam
900 m
Olympic Nationalpark – Lake Quinault

Vancouver & Seattle
mit Vancouver Island und
Washingtons Nationalparks
30 km
British Columbia
CANADA
U.S.
Washington
PACIFIC OCEAN
Vancouver Islands Norden: indigene Kultur und Traumstrände
Port Hardy
Port McNeill
Port Alice
Die Westküsten-Fjorde: mit dem Kajak zu den Walen, mit dem Boot zu den Grizzlys
Campbell River und Strathcona: ursprüngliches Outdoor-Paradies
Campbell River
Courtenay
Sunshine Coast: sonnige Buchten, einsame Fjorde und viel Kulinarik
Powell River
Whistler: Bergwandern und Radabenteuer im Olympiadorf
Whistler
Coast Mountains und Zentralplateau: Roadtrips und authentische Kleinstädte
Kamloops
Vancouver: multikulturelle Metropole am Pazifik
Vancouver
Highway 3: Wandern und Kanufahren im Postkarten-Kanada
Pacific-Rim-Nationalpark: Regenwald, Bären, Wale und heiße Quellen
Tofino
Ucluelet
Port Alberni
Nanaimo
Cowichan Valley: Kanadas drittgrößtes Weinbaugebiet
Lake Cowichan
San Juan Islands und Gulf Islands: Insel-Idylle mit hohem Freizeitwert
Victoria: Provinz-Hauptstadt mit britischem Charme
Victoria
Sidney
Bellingham
North-Cascades-Nationalpark: Washingtons schönster Roadtrip
Mountain Loop: spektakuläre Tour auf Forstpisten durch die Cascades
Lake Chelan: Wasser, Wandern und Weinberge
Der Norden der Halbinsel: Lavendel und Bergwiesen
Washingtons Pazifikküste: wild und einladend zugleich
Sol Duc und Lake Crescent: heiße Quellen im Regenwald
Leavenworth: Bayern-Kitsch in grandioser Bergwelt
Seattle: facettenreich, bunt und weltoffen
Seattle
Everett
Tacoma
Tacoma: Kunst, Kultur und eine liebenswerte Downtown
Olympia
Lake Quinault: die vielfältigste Region des Olympic-Nationalparks
Mount Rainier: vielfältige Natur rund um Washingtons höchsten Gipfel
Yakima
Yakima: sonnenverwöhnte Obst- und Weinbau-Region
Portland, Oregon City, Mount St Helens
Richland, Pasco
Prince George
Clearwater
Calgary
Kelowna
Grand Forks, Cranbrook
Okanogan
Spokane
Ephrata
Spokane, Cœur d'Alene